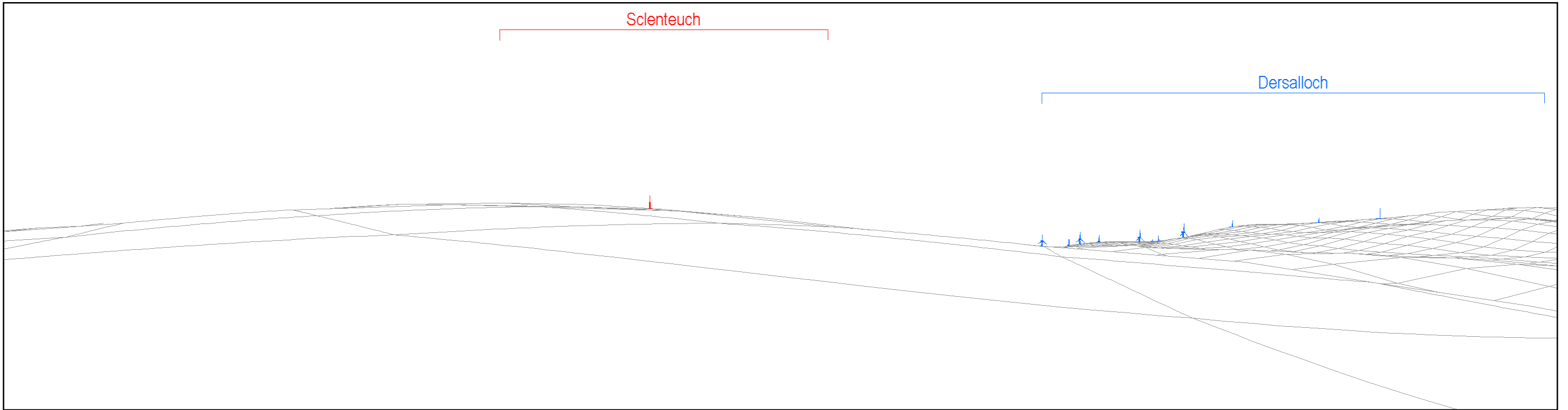


Wireframe horizontal field of view: 90°

Direction of view: 62°



Cumulative wireframe horizontal field of view: 180°

Direction of view: 62°

P1: Scienteuch Farm

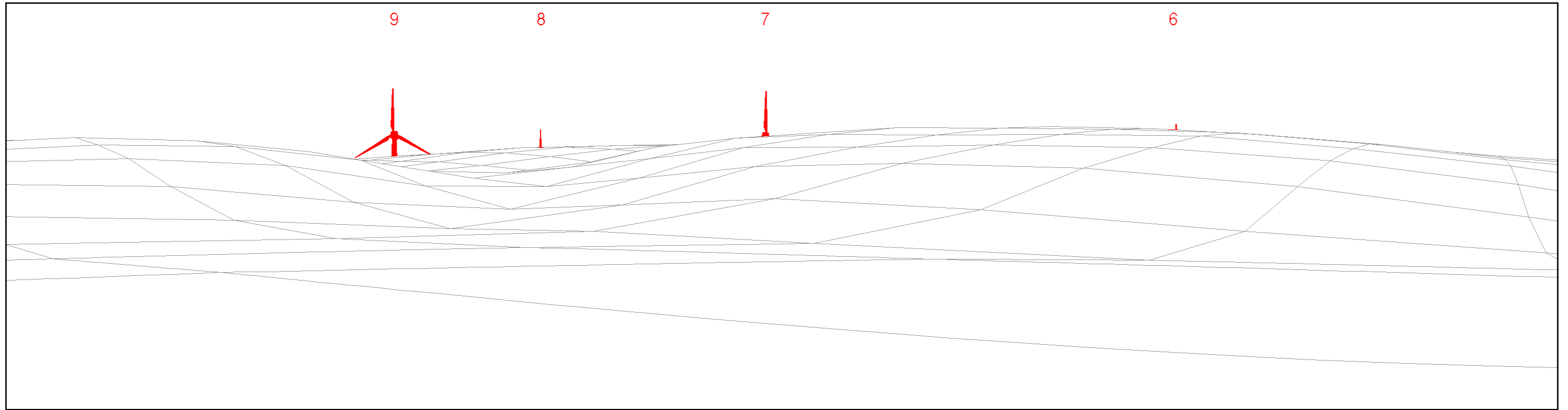
Cumulative Windfarm
key (by status):

- Proposed scheme
- Operational
- Under Construction
- Consented

Application
Scoping

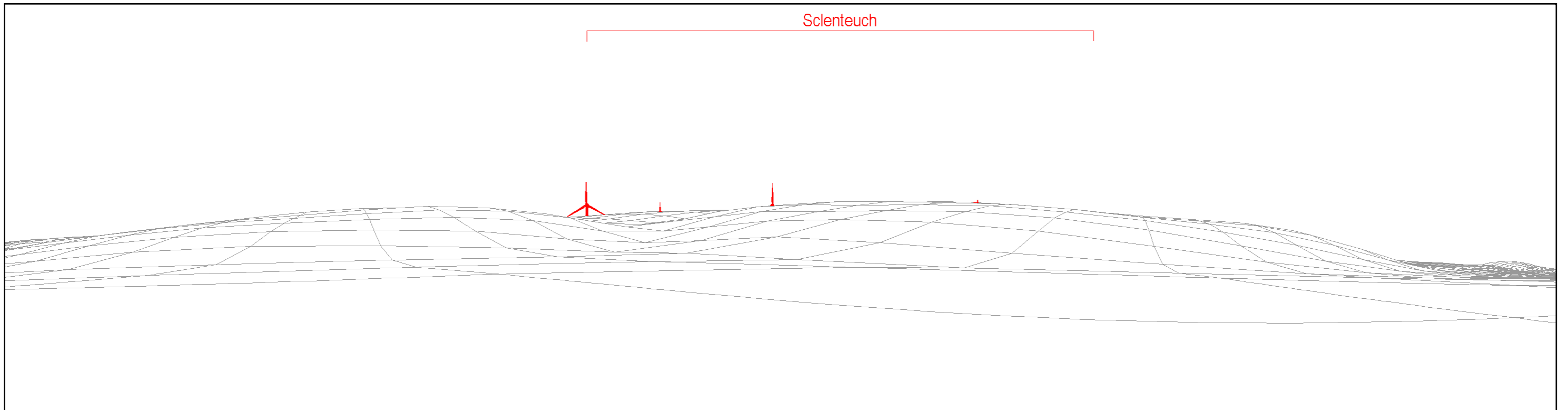
OS reference: 239186, 605505
Nearest turbine: 1.9 km

Viewing distance at A3: 25 cm
Paper size: 420 x 297 mm (A3)
Correct printed image size: 390 x 85 mm



Wireframe horizontal field of view: 90°

Direction of view: 230°



Cumulative wireframe horizontal field of view: 180°

Direction of view: 230°

P2: Low Keirs

Cumulative Windfarm
key (by status):

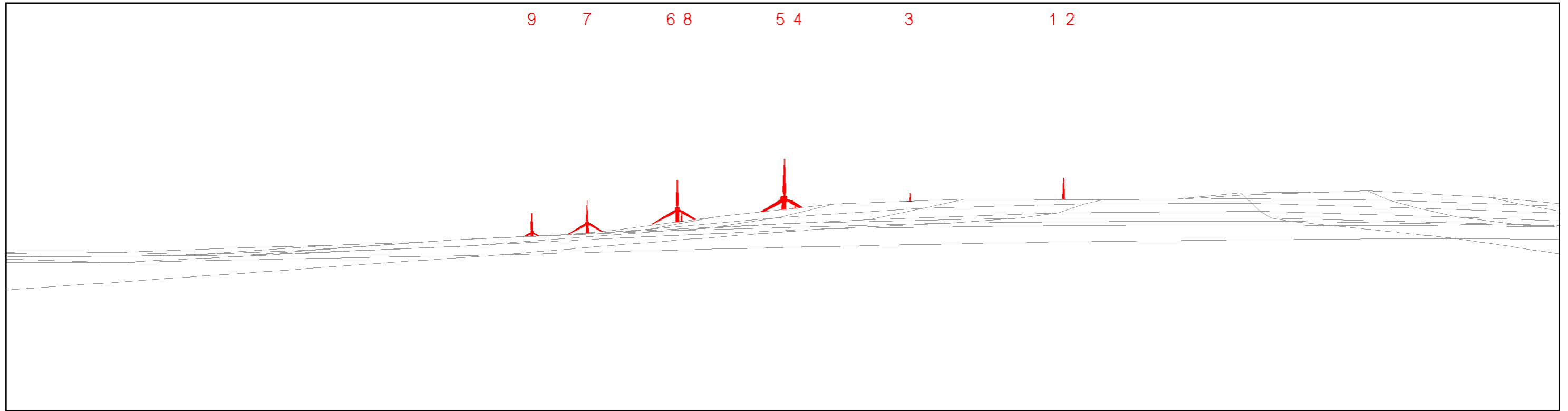
- Proposed scheme
- Operational
- Under Construction
- Consented

Application
Scoping

OS reference: 243312, 608438
Nearest turbine: 1.6 km

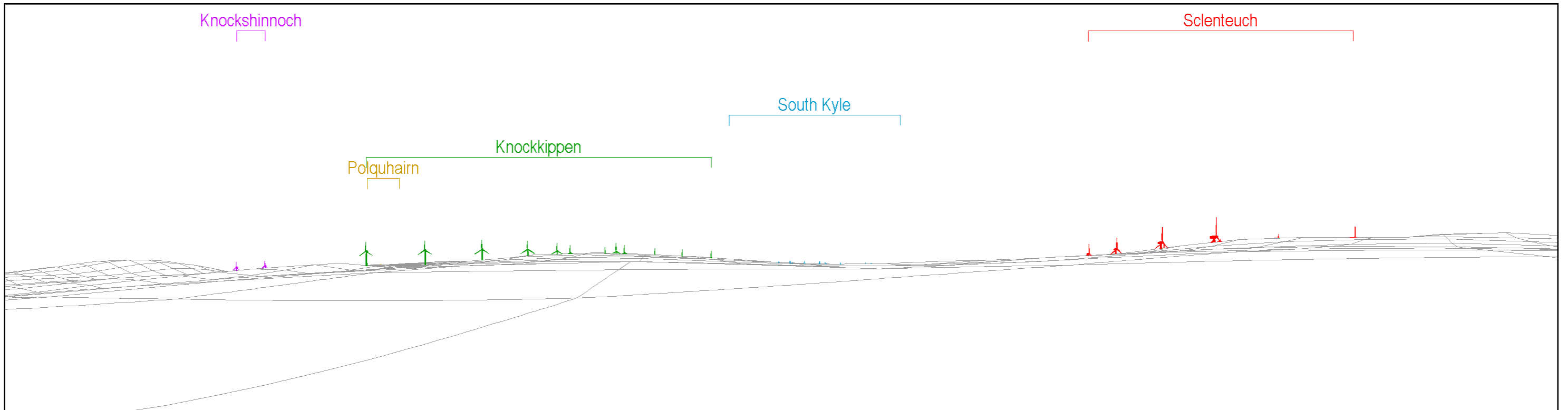
Viewing distance at A3: 25 cm
Paper size: 420 x 297 mm (A3)
Correct printed image size: 390 x 85 mm

Wirelines are illustrative only and not produced in accordance with NatureScot's Visual Representation of Wind Farms guidance (2017)



Wireframe horizontal field of view: 90°

Direction of view: 155°



Cumulative wireframe horizontal field of view: 180°

Direction of view: 105°

P3: Carclot House ("Carclout" on OS maps)

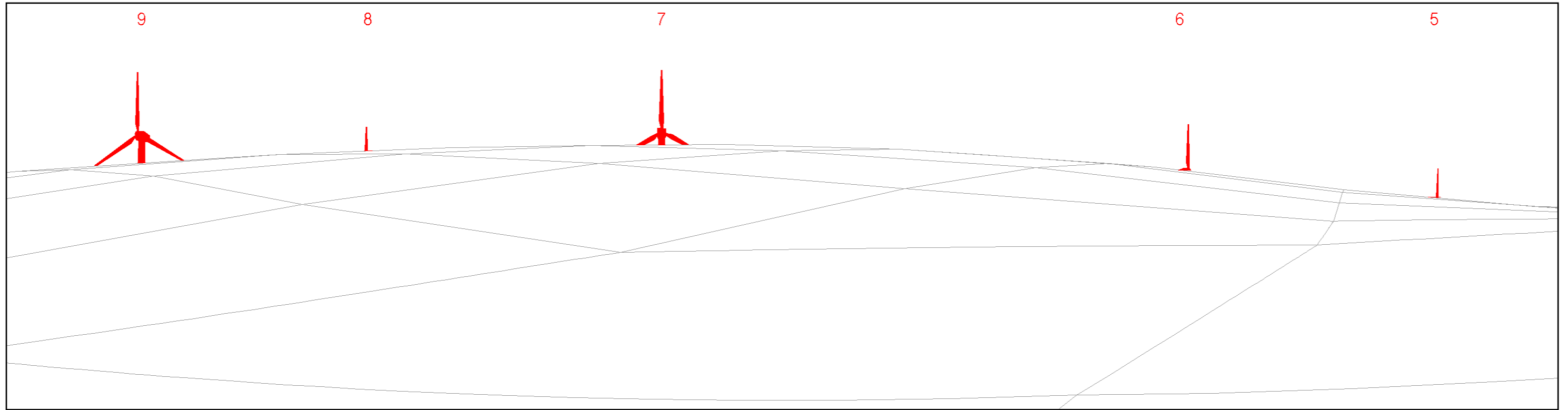
Cumulative Windfarm key (by status):
Proposed scheme
Operational
Under Construction
Consented

Application
Scoping

OS reference: 240061, 609994
 Nearest turbine: 1.9 km

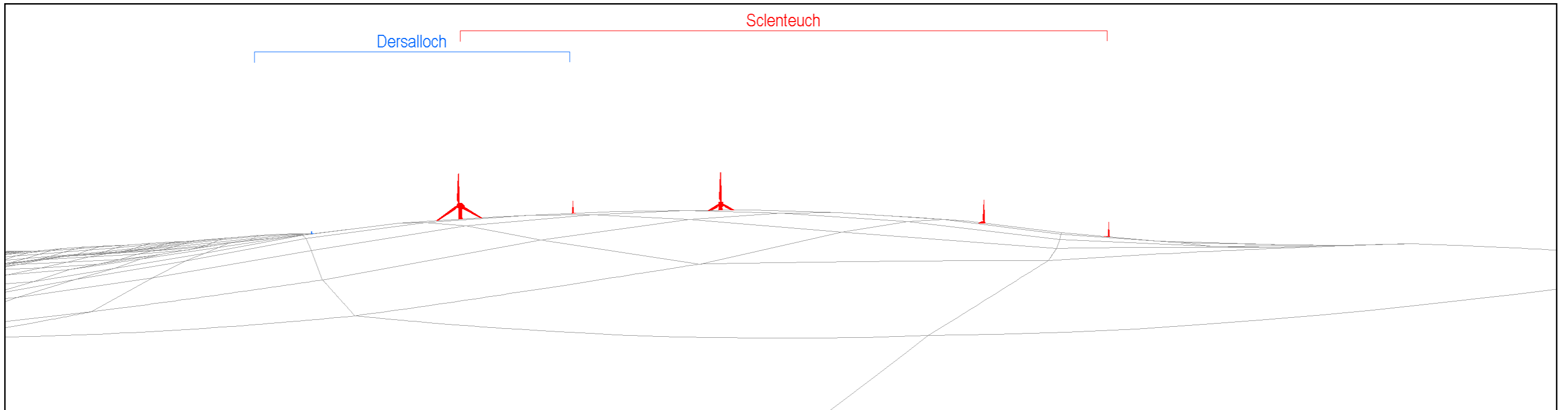
Viewing distance at A3: 25 cm
 Paper size: 420 x 297 mm (A3)
 Correct printed image size: 390 x 85 mm

Wirelines are illustrative only and not produced in accordance with NatureScot's Visual Representation of Wind Farms guidance (2017)



Wireframe horizontal field of view: 90°

Direction of view: 237°



Cumulative wireframe horizontal field of view: 180°

Direction of view: 237°

P4: High Keirs Cottage

Cumulative Windfarm
key (by status):

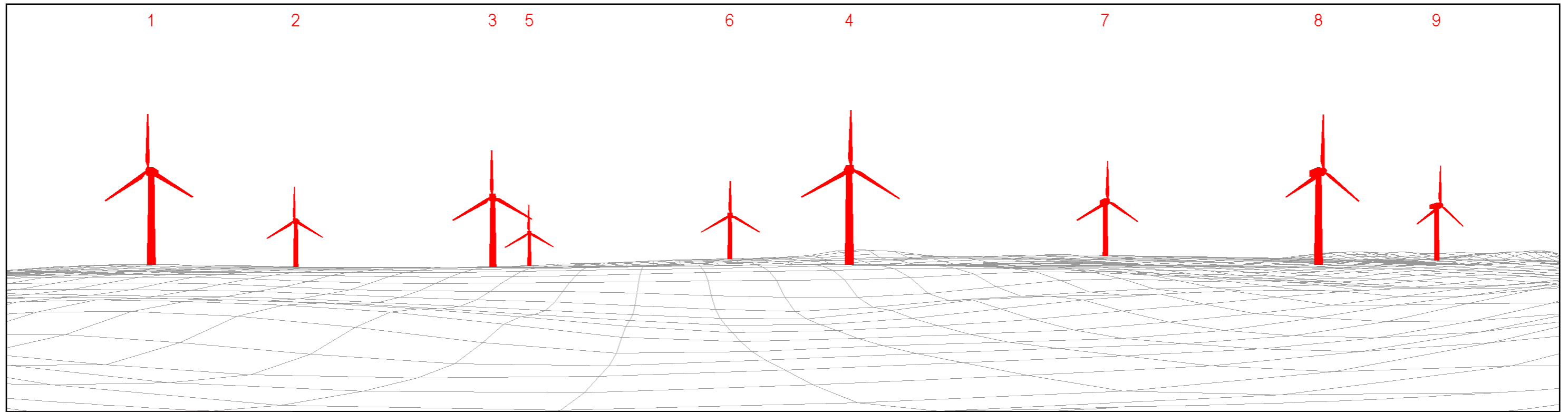
- Proposed scheme
- Operational
- Under Construction
- Consented

Application
Scoping

OS reference: 242948, 608110
Nearest turbine: 1.2 km


Viewing distance at A3: 25 cm
Paper size: 420 x 297 mm (A3)
Correct printed image size: 390 x 85 mm

Wirelines are illustrative only and not produced in accordance with NatureScot's Visual Representation of Wind Farms guidance (2017)



Wireframe horizontal field of view: 90°

Direction of view: 7°



Cumulative wireframe horizontal field of view: 180°

Direction of view: 55°

G1: Gass

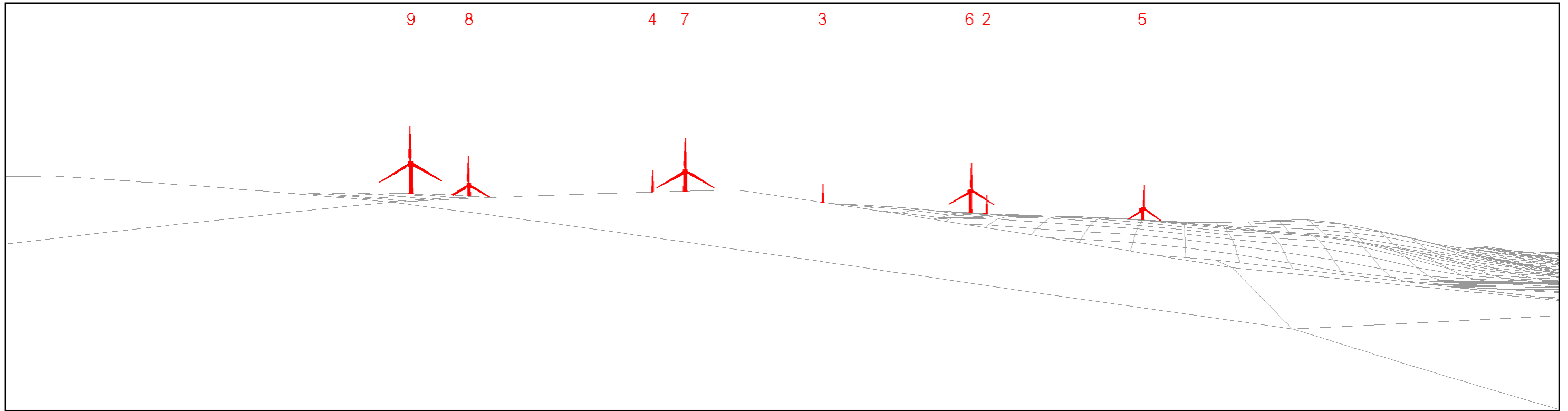
Cumulative Windfarm key (by status):
 Proposed scheme
 Operational
 Under Construction
 Consented

Application
 Scoping

OS reference: 241079, 605622
 Nearest turbine: 1.3 km

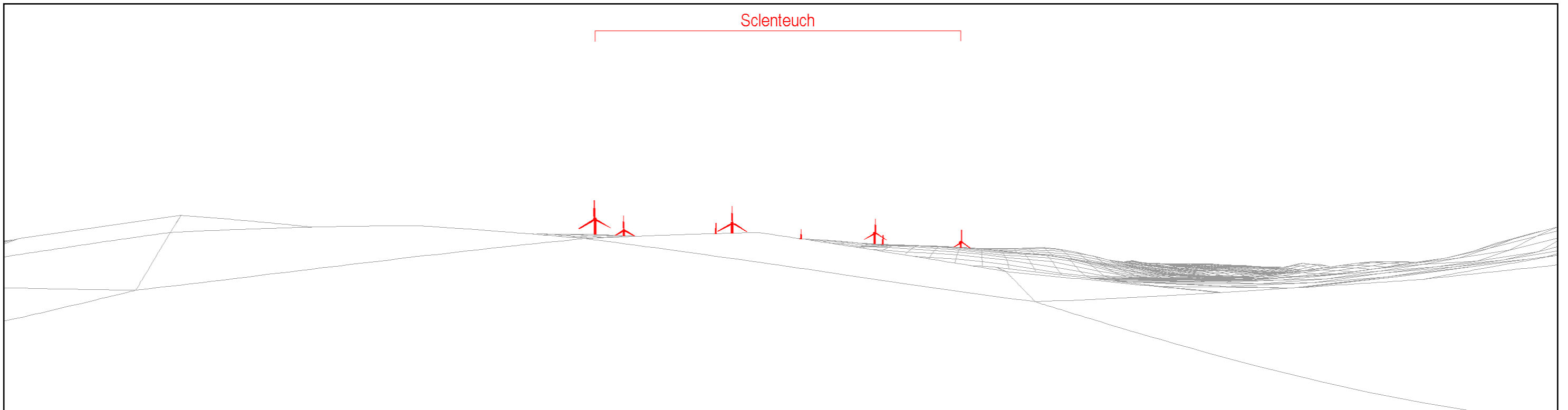
Viewing distance at A3: 25 cm
 Paper size: 420 x 297 mm (A3)
 Correct printed image size: 390 x 85 mm

Wirelines are illustrative only and not produced in accordance with NatureScot's Visual Representation of Wind Farms guidance (2017)



Wireframe horizontal field of view: 90°

Direction of view: 247°



Cumulative wireframe horizontal field of view: 180°

Direction of view: 247°

S1: Waterside, Doon Valley Railway (LVIA Viewpoint 2)

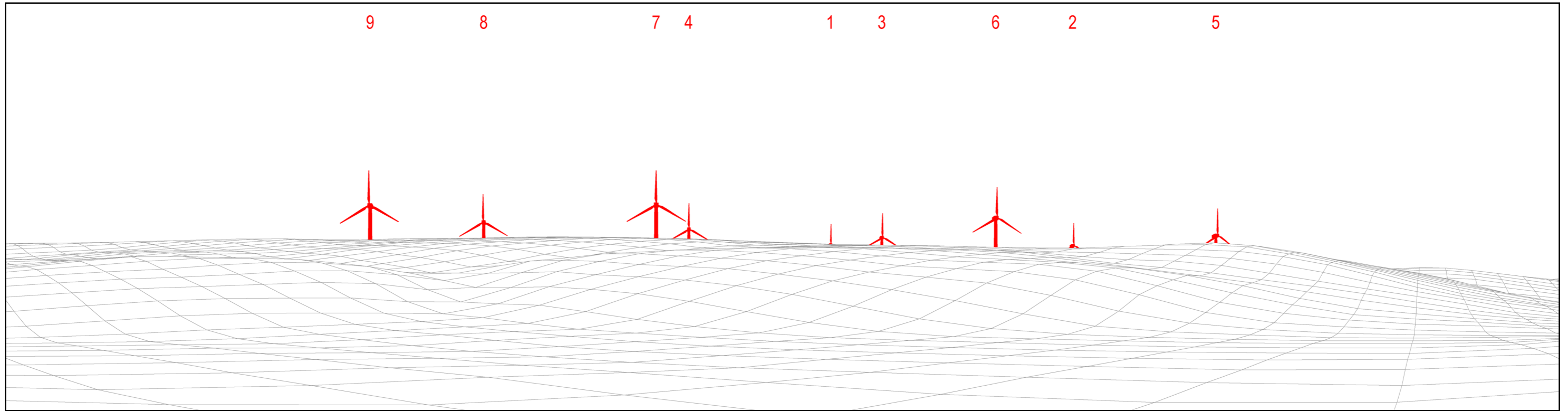
Cumulative Windfarm key (by status):
Proposed scheme
Operational
Under Construction
Consented

Application
Scoping

OS reference: 243994, 608395
 Nearest turbine: 2.0 km


Viewing distance at A3: 25 cm
 Paper size: 420 x 297 mm (A3)
 Correct printed image size: 390 x 85 mm

Wirelines are illustrative only and not produced in accordance with NatureScot's Visual Representation of Wind Farms guidance (2017)



Wireframe horizontal field of view: 90°

Direction of view: 233°



Cumulative wireframe horizontal field of view: 180°

Direction of view: 198°

S2: Waterside, north end (LVIA Viewpoint 3)

Cumulative Windfarm
key (by status):

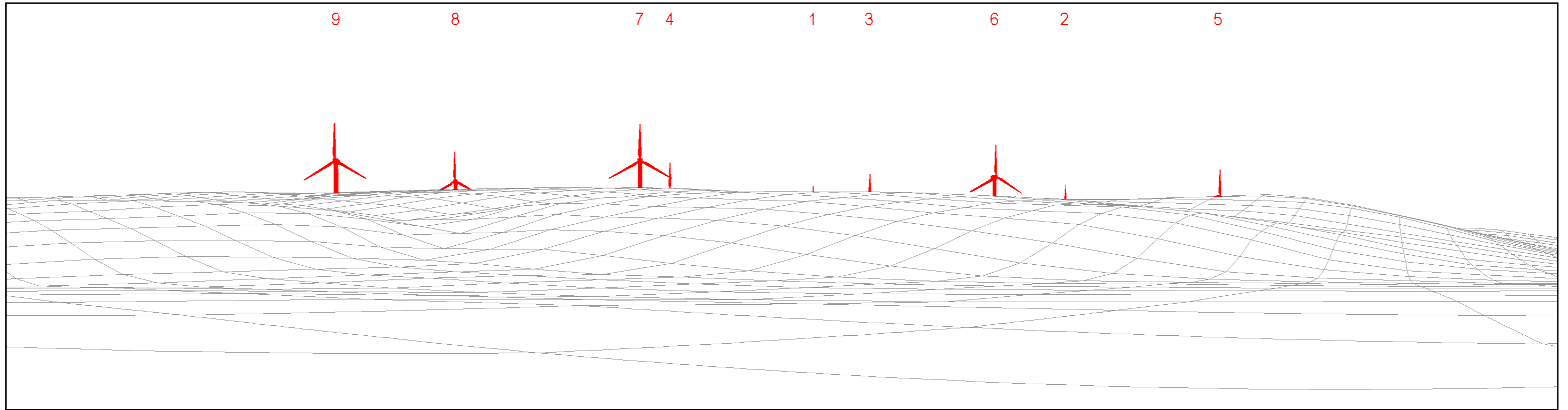
- Proposed scheme
- Operational
- Under Construction
- Consented

Application
Scoping

OS reference: 243599, 608855
Nearest turbine: 2.1 km

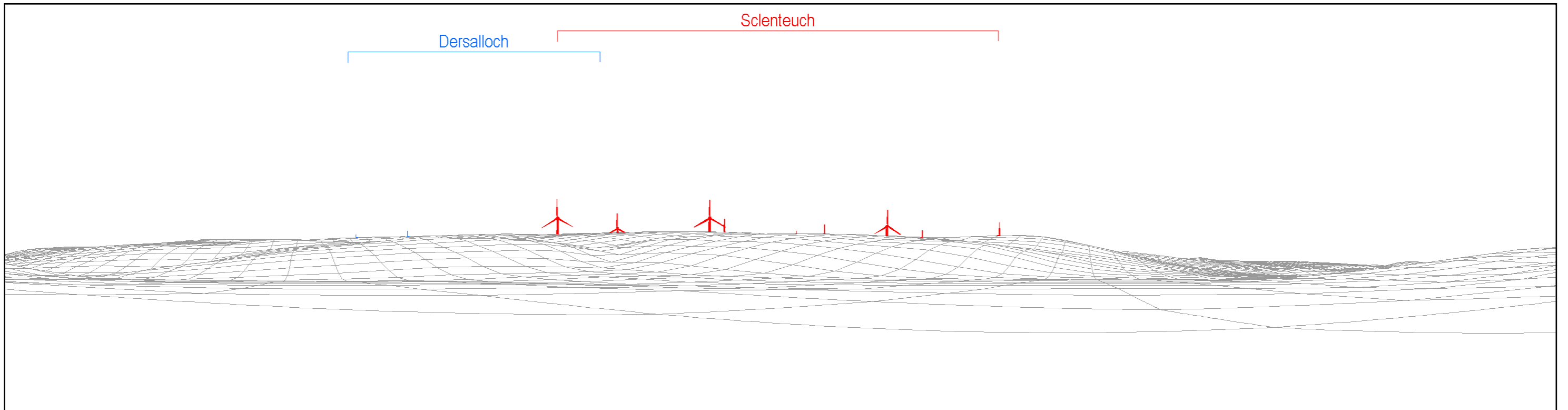
Viewing distance at A3: 25 cm
Paper size: 420 x 297 mm (A3)
Correct printed image size: 390 x 85 mm

Wirelines are illustrative only and not produced in accordance with NatureScot's Visual Representation of Wind Farms guidance (2017)



Wireframe horizontal field of view: 90°

Direction of view: 235°



Cumulative wireframe horizontal field of view: 180°

Direction of view: 235°

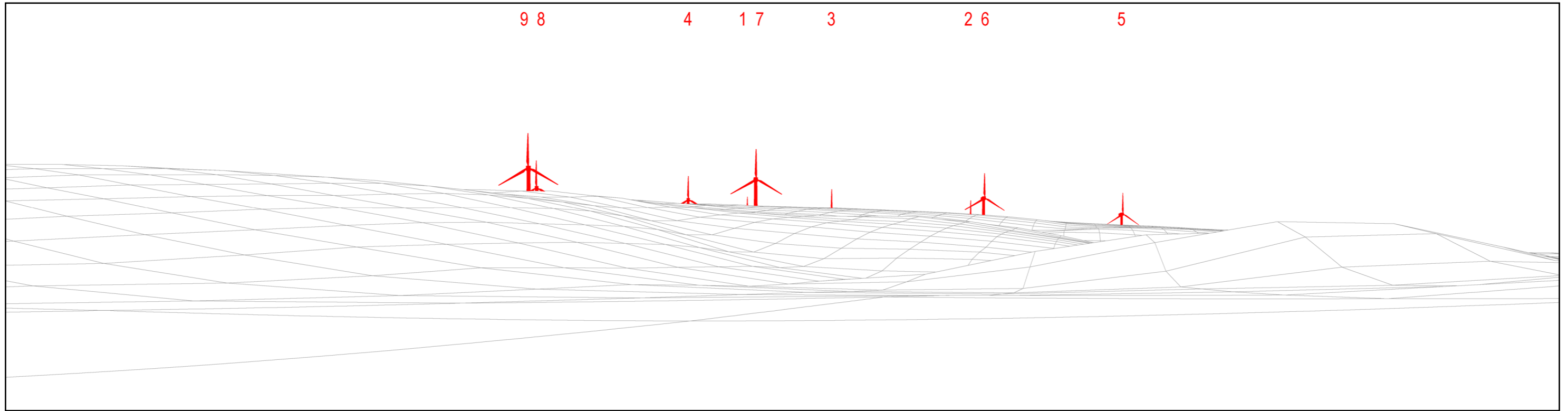
S3: New Cottages

Cumulative Windfarm
key (by status):
Proposed scheme
Operational
Under Construction
Consented

Application
Scoping


OS reference: 243532, 608737
 Nearest turbine: 2.0 km

Viewing distance at A3: 25 cm
 Paper size: 420 x 297 mm (A3)
 Correct printed image size: 390 x 85 mm



Wireframe horizontal field of view: 90°

Direction of view: 253°



Cumulative wireframe horizontal field of view: 180°

Direction of view: 312°

S4: Chapel Row

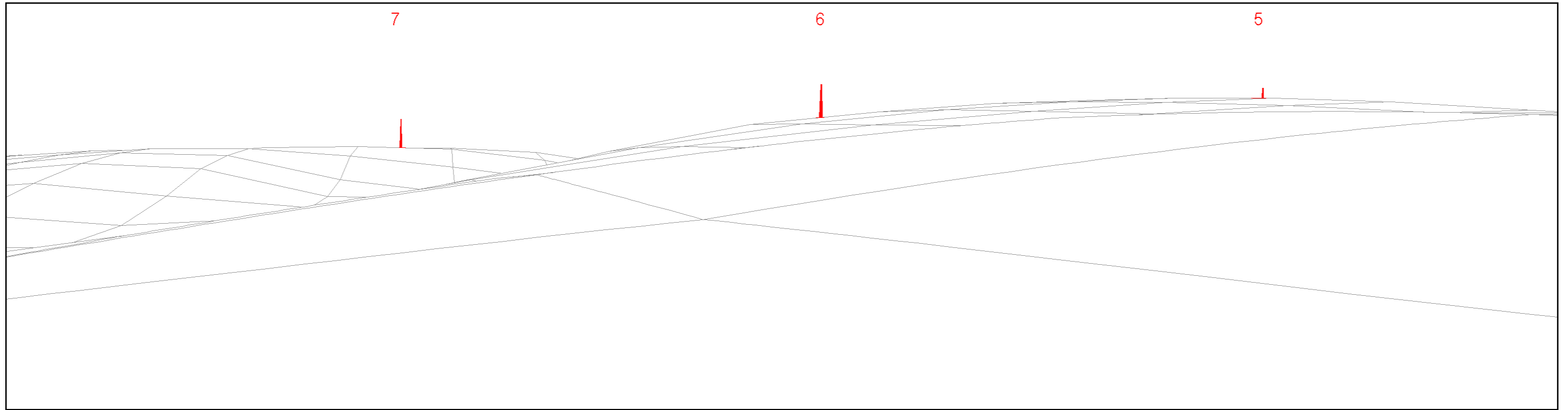
Cumulative Windfarm key (by status):
 Proposed scheme
 Operational
 Under Construction
 Consented

Application
 Scoping

OS reference: 244396, 608119
 Nearest turbine: 2.1 km


Viewing distance at A3: 25 cm
 Paper size: 420 x 297 mm (A3)
 Correct printed image size: 390 x 85 mm

Wirelines are illustrative only and not produced in accordance with NatureScot's Visual Representation of Wind Farms guidance (2017)



Wireframe horizontal field of view: 90°

Direction of view: 200°



Cumulative wireframe horizontal field of view: 180°

Direction of view: 140°

S5: Keirs Crescent

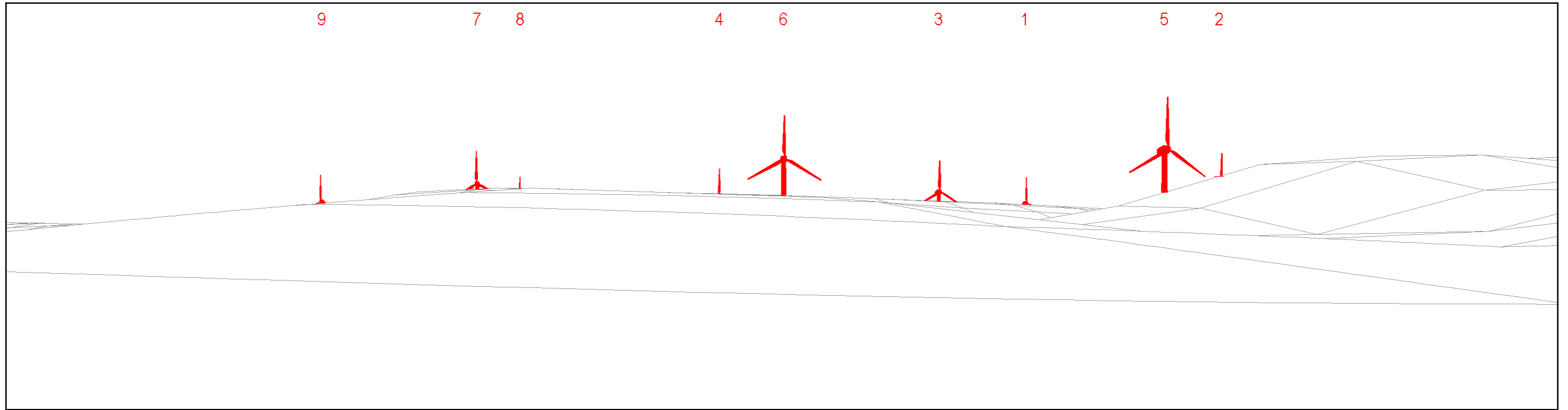
Cumulative Windfarm key (by status):
 Proposed scheme
 Operational
 Under Construction
 Consented

Application
 Scoping

OS reference: 241958, 609279
 Nearest turbine: 1.5 km

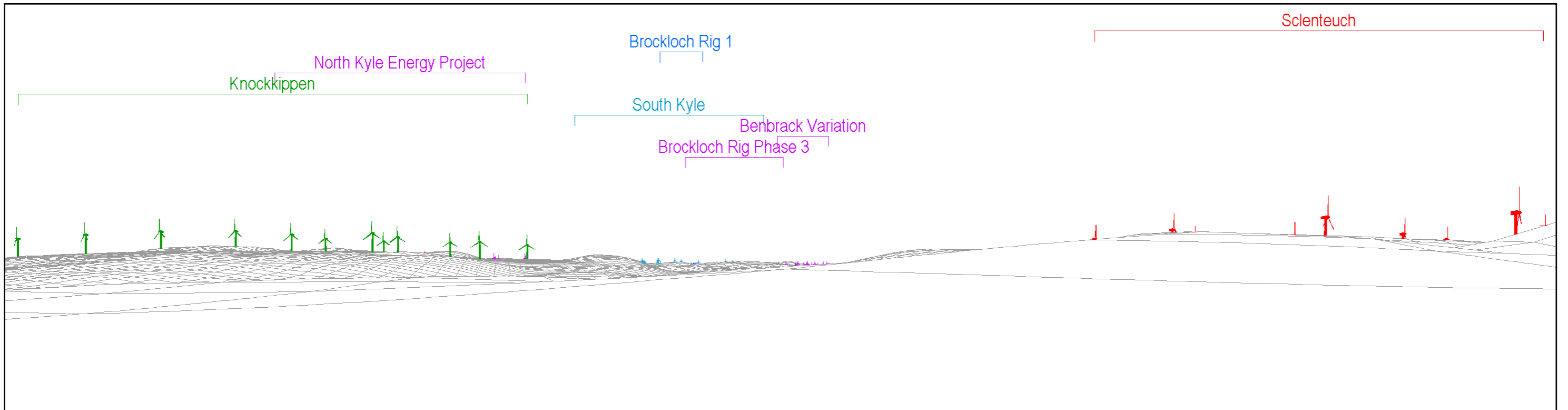
Viewing distance at A3: 25 cm
 Paper size: 420 x 297 mm (A3)
 Correct printed image size: 390 x 85 mm

Wirelines are illustrative only and not produced in accordance with NatureScot's Visual Representation of Wind Farms guidance (2017)



Wireframe horizontal field of view: 90°

Direction of view: 185°



Cumulative wireframe horizontal field of view: 180°

Direction of view: 122°

S6: Carskeoch

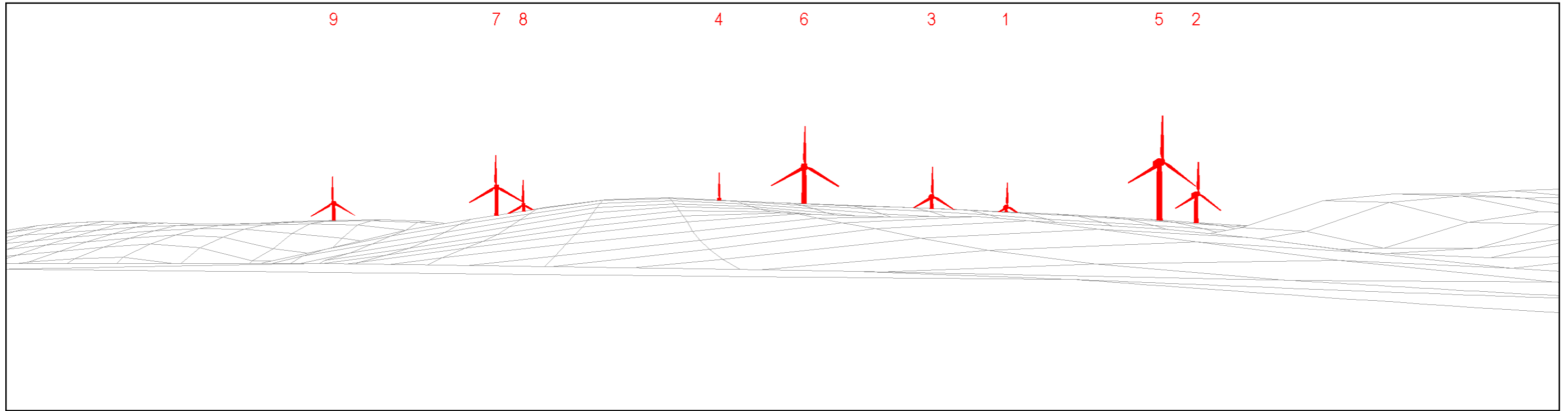
Cumulative Windfarm key (by status):
 Proposed scheme
 Operational
 Under Construction
 Consented

Application
 Scoping

OS reference: 241522, 609568
 Nearest turbine: 1.5 km

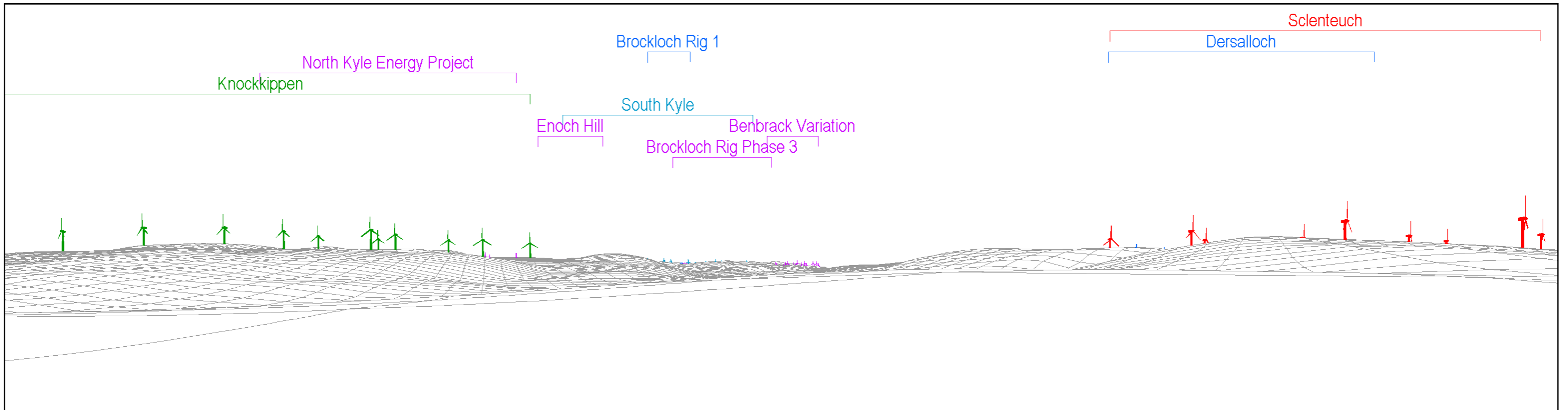
Viewing distance at A3: 25 cm
 Paper size: 420 x 297 mm (A3)
 Correct printed image size: 390 x 85 mm

Wirelines are illustrative only and not produced in accordance with NatureScot's Visual Representation of Wind Farms guidance (2017)



Wireframe horizontal field of view: 90°

Direction of view: 188°



Cumulative wireframe horizontal field of view: 180°

Direction of view: 124°

S7: Clements Wynd

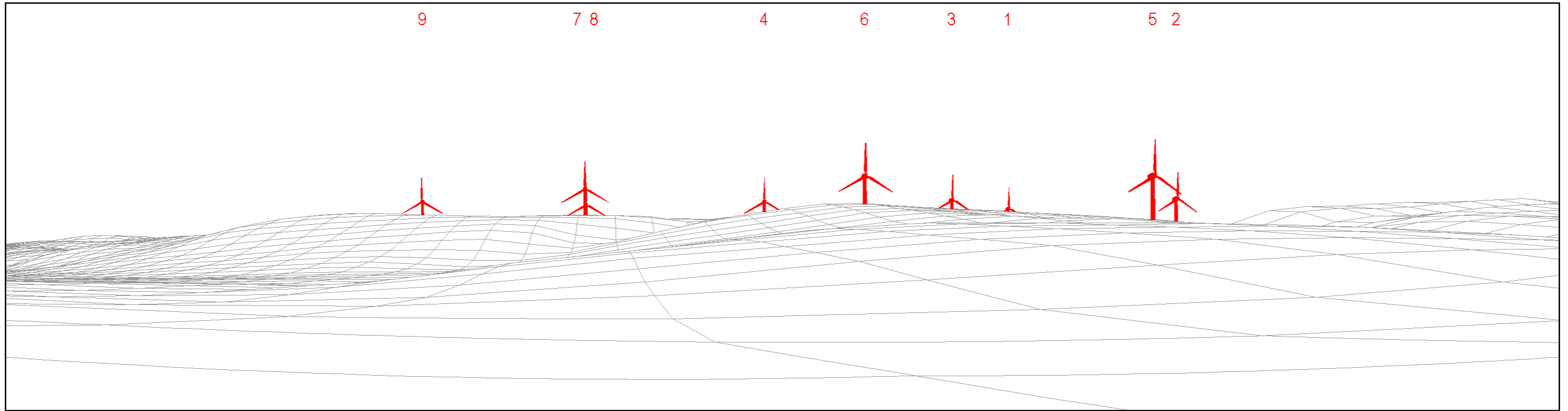
Cumulative Windfarm key (by status):
 Proposed scheme
 Operational
 Under Construction
 Consented

Application
 Scoping

OS reference: 241669, 609691
 Nearest turbine: 1.6 km

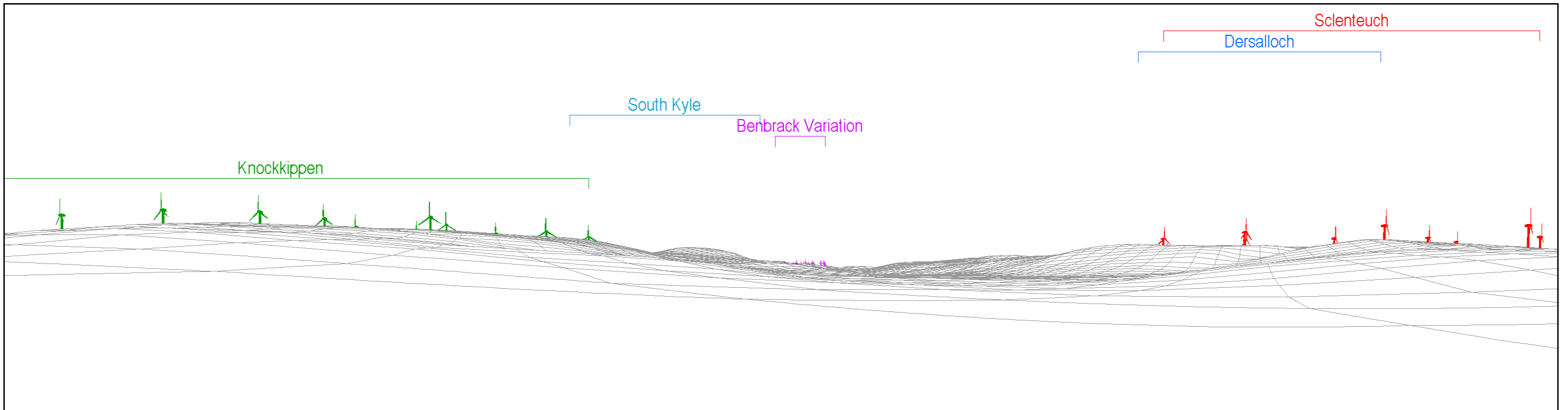
Viewing distance at A3: 25 cm
 Paper size: 420 x 297 mm (A3)
 Correct printed image size: 390 x 85 mm

Wirelines are illustrative only and not produced in accordance with NatureScot's Visual Representation of Wind Farms guidance (2017)



Wireframe horizontal field of view: 90°

Direction of view: 190°



Cumulative wireframe horizontal field of view: 180°

Direction of view: 125°

S8: A713 (LVIA Viewpoint 4)

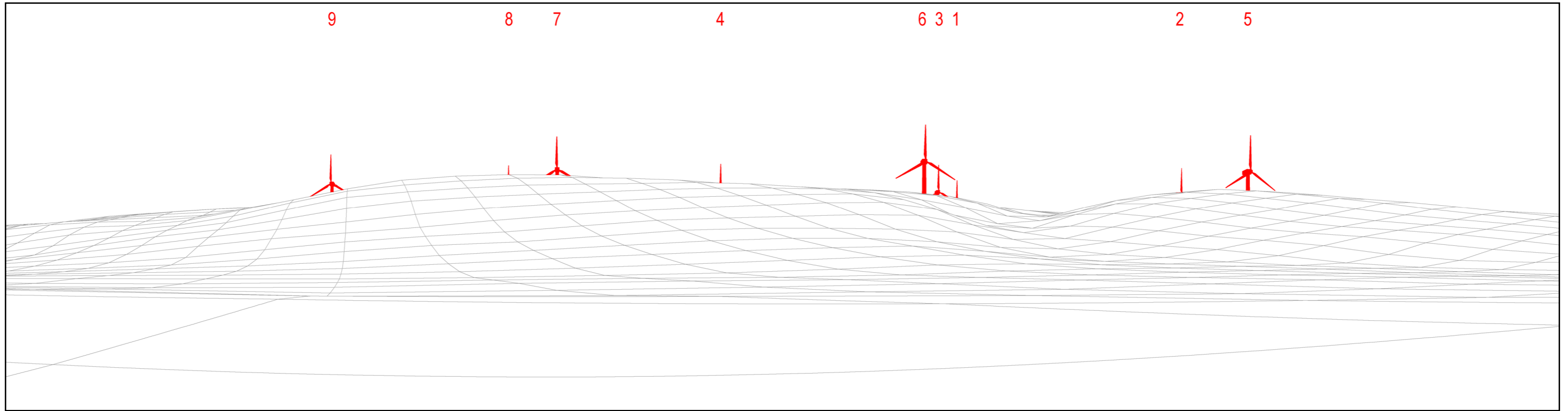
Cumulative Windfarm key (by status):
 Proposed scheme
 Operational
 Under Construction
 Consented

Application
 Scoping

OS reference: 241958, 610075
 Nearest turbine: 2.1 km

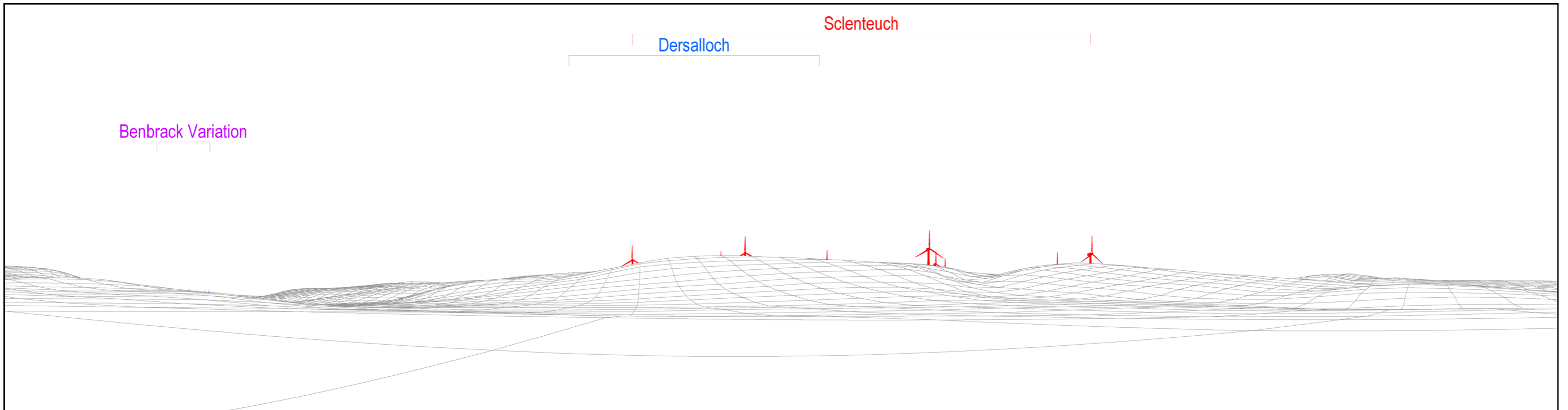
Viewing distance at A3: 25 cm
 Paper size: 420 x 297 mm (A3)
 Correct printed image size: 390 x 85 mm

Wirelines are illustrative only and not produced in accordance with NatureScot's Visual Representation of Wind Farms guidance (2017)



Wireframe horizontal field of view: 90°

Direction of view: 205°



Cumulative wireframe horizontal field of view: 180°

Direction of view: 196°

S9: Burnfoot

Cumulative Windfarm
key (by status):

- Proposed scheme
- Operational
- Under Construction
- Consented

Application
Scoping

OS reference: 242495, 609566
Nearest turbine: 2.0 km

Viewing distance at A3: 25 cm
Paper size: 420 x 297 mm (A3)
Correct printed image size: 390 x 85 mm

Wirelines are illustrative only and not produced in accordance with NatureScot's Visual Representation of Wind Farms guidance (2017)