

© Crown copyright and database rights 2022 Ordnance Survey data. Licence number: 010001673



OS reference: 243994E 608395N
 AOD: 164 m
 Direction of view: 245°
 Nearest turbine: 2.02 km

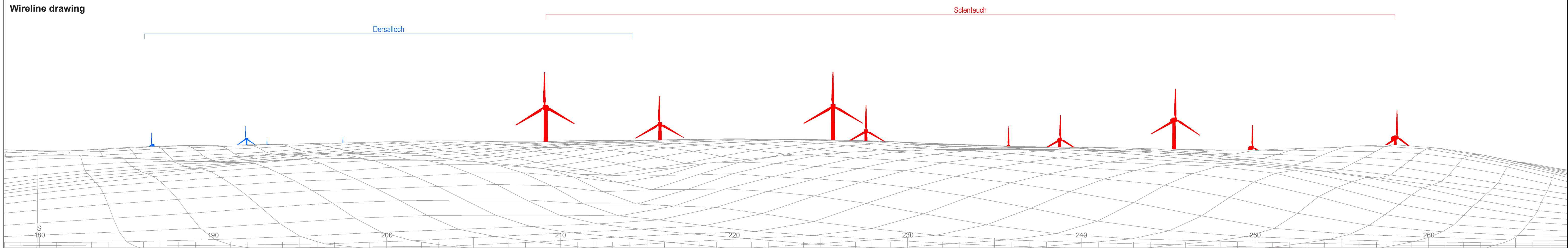
Horizontal field of view: 90° (cylindrical projection)
 Principal distance: 522 mm
 Paper size: 841 x 297 mm (half A1)
 Correct printed image size: 820 x 260 mm

Wind Farm Developments key
 (by status):

Proposed scheme
 Operational

Scienteuch Wind Farm
 Figure: 6.3

View south west from Waterside, Dalmellington Ironworks Scheduled Monument (SM4345) toward Waterside Bing, Iron Slag Bing, Dalmellington Ironworks Scheduled Monument (SM7544)



© Crown copyright and database rights 2022 Ordnance Survey data. Licence number: 010001673

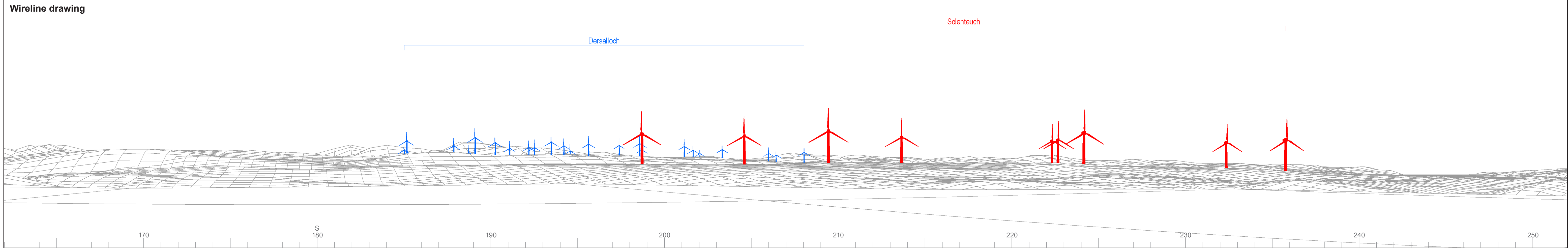


OS reference: 243599E 608855N
 AOD: 175 m
 Direction of view: 223°
 Nearest turbine: 2.15 km

Horizontal field of view: 90° (cylindrical projection)
 Principal distance: 522 mm
 Paper size: 841 x 297 mm (half A1)
 Correct printed image size: 820 x 260 mm

Wind Farm Developments key
 (by status):

Proposed scheme
 Operational



© Crown copyright and database rights 2022 Ordnance Survey data. Licence number: 010001673



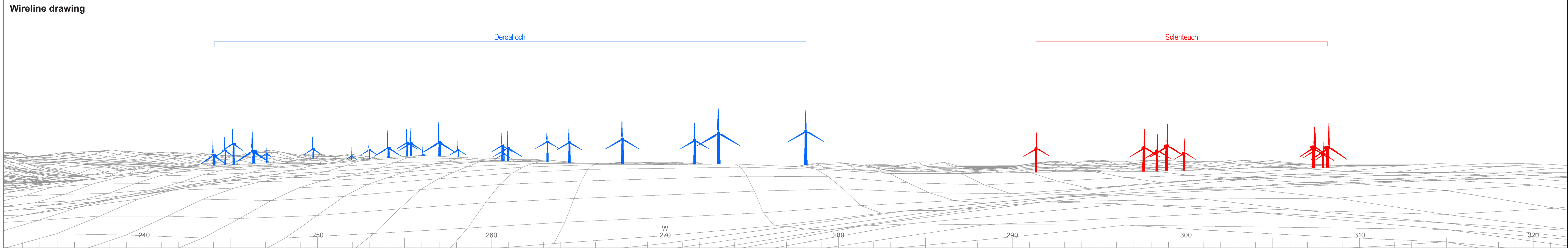
OS reference: 243629E 610610N
 AOD: 284 m
 Direction of view: 207°
 Nearest turbine: 3.24 km

Horizontal field of view: 90° (cylindrical projection)
 Principal distance: 522 mm
 Paper size: 841 x 297 mm (half A1)
 Correct printed image size: 820 x 260 mm

Wind Farm Developments key
 (by status):

Proposed scheme
 Operational

Scienteuch Wind Farm
Figure: 6.5
 View south west from Miners' Villages and Mineral Railways North of Waterside (SM7863) - Lethanhill



© Crown copyright and database rights 2022 Ordnance Survey data. Licence number: 010001673

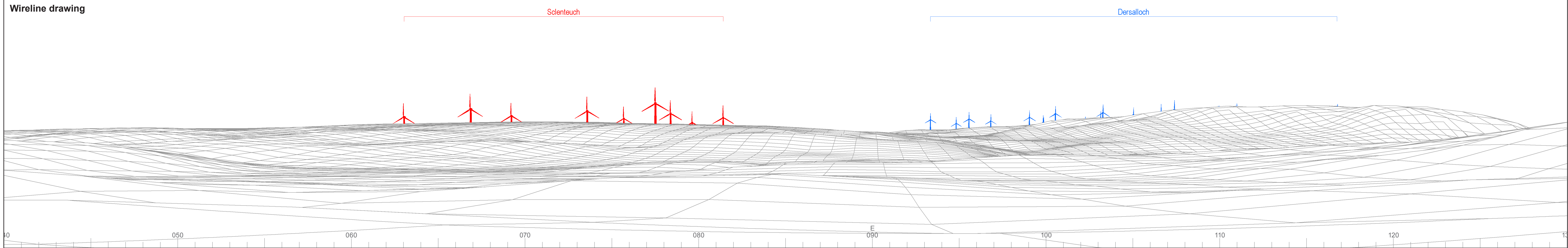


OS reference: 245000E 605050N
 AOD: 365 m
 Direction of view: 277°
 Nearest turbine: 3.11 km

Horizontal field of view: 90° (cylindrical projection)
 Principal distance: 522 mm
 Paper size: 841 x 297 mm (half A1)
 Correct printed image size: 820 x 260 mm

Wind Farm Developments key
 (by status):

Proposed scheme
 Operational



© Crown copyright and database rights 2022 Ordnance Survey data. Licence number: 010001673

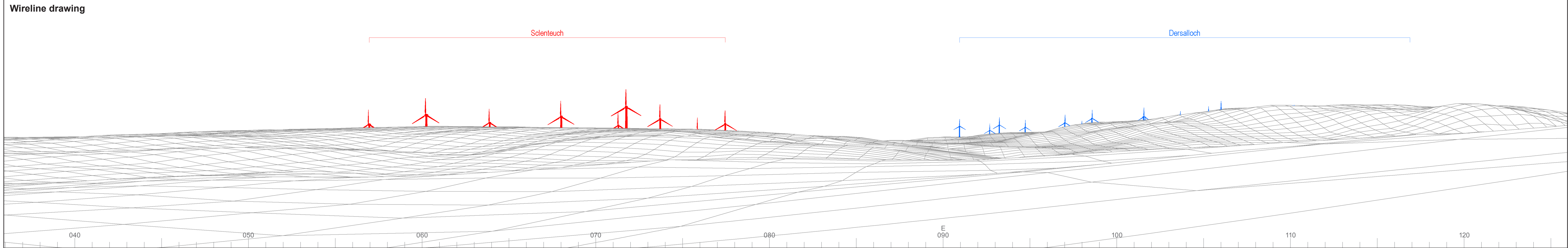


OS reference: 235915E 605761N
 AOD: 104 m
 Direction of view: 85°
 Nearest turbine: 4.75 km

Horizontal field of view: 90° (cylindrical projection)
 Principal distance: 522 mm
 Paper size: 841 x 297 mm (half A1)
 Correct printed image size: 820 x 260 mm

Wind Farm Developments key
 (by status):

Proposed scheme
 Operational



© Crown copyright and database rights 2022 Ordnance Survey data. Licence number: 010001673

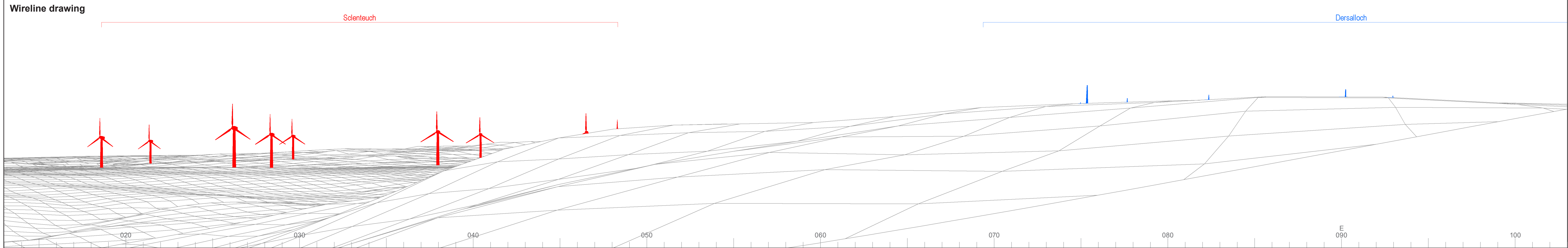


OS reference: 236531E 605468N
 AOD: 106 m
 Direction of view: 81°
 Nearest turbine: 4.24 km

Horizontal field of view: 90° (cylindrical projection)
 Principal distance: 522 mm
 Paper size: 841 x 297 mm (half A1)
 Correct printed image size: 820 x 260 mm

Wind Farm Developments key
 (by status):

Proposed scheme
 Operational



© Crown copyright and database rights 2022 Ordnance Survey data. Licence number: 010001673



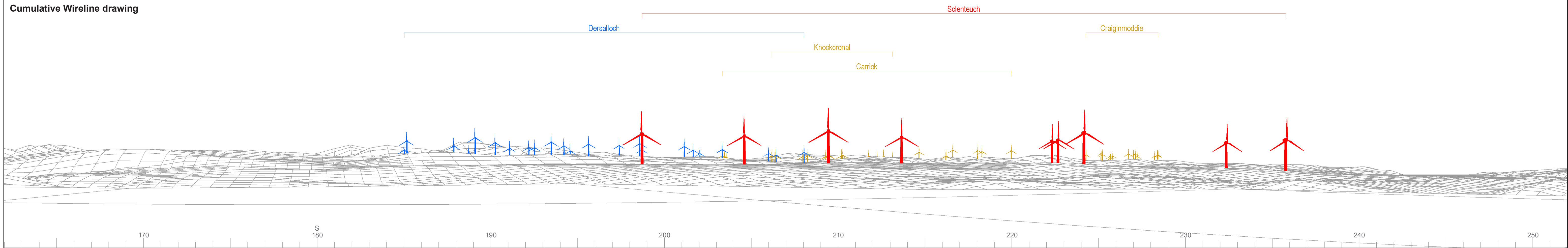
OS reference: 239169E 603968N
 AOD: 321 m
 Direction of view: 58°
 Nearest turbine: 3.14 km

Horizontal field of view: 90° (cylindrical projection)
 Principal distance: 522 mm
 Paper size: 841 x 297 mm (half A1)
 Correct printed image size: 820 x 260 mm

Wind Farm Developments key
 (by status):

Proposed scheme
 Operational

Scienteuch Wind Farm
Figure: 6.9
 View north east from Colonel Hunter Blairs Monument Listed Building (LB19104)



© Crown copyright and database rights 2022. Ordnance Survey data. Licence number: 010001673

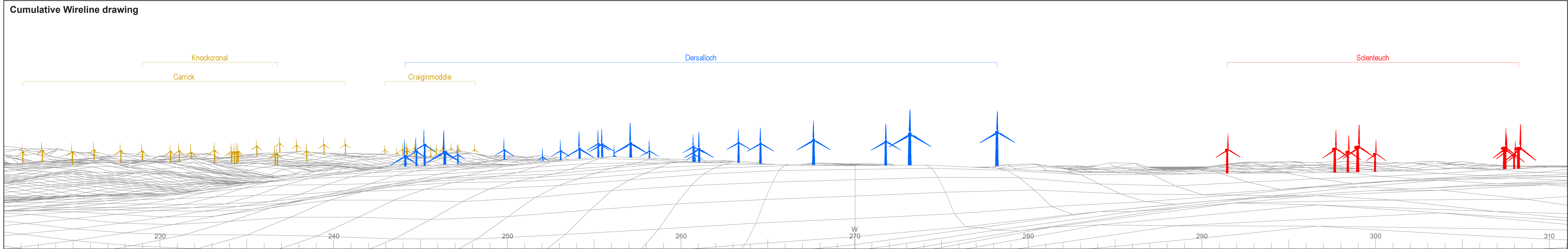


OS reference: 243629E 610610N
 AOD: 284 m
 Direction of view: 207°
 Nearest turbine: 3.24 km

Horizontal field of view: 90° (cylindrical projection)
 Principal distance: 522 mm
 Paper size: 841 x 297 mm (half A1)
 Correct printed image size: 820 x 260 mm

Wind Farm Developments key (by status):

Proposed scheme (red)
 Operational (blue)
 Consented (purple)
 Application (yellow)



© Crown copyright and database rights 2022 Ordnance Survey data. Licence number: 010001673



OS reference: 245000E 605050N
 AOD: 365 m
 Direction of view: 266°
 Nearest turbine: 3.11 km

Horizontal field of view: 90° (cylindrical projection)
 Principal distance: 522 mm
 Paper size: 841 x 297 mm (half A1)
 Correct printed image size: 820 x 260 mm

Wind Farm Developments key
 (by status):

Proposed scheme
 Operational
 Consented
 Application