

OS reference: 259441E 597991N  
AOD: 796 m  
Direction of view: 27°  
Nearest turbine: 19.1 km

Horizontal field of view: 90° (cylindrical projection)  
Principal distance: 522 mm  
Paper size: 841 x 297 mm (half A1)  
Correct printed image size: 820 x 260 mm

Camera: NIKON D750  
Lens: 50mm Fixed Focal Length  
Camera height: 1.5 m


Photography Date: 01/04/2022  
Photography Time: 12:25:00

Wind Farm Developments key  
(by status):

Proposed scheme  
Operational  
Under construction  
Consented

Application  
Scoping  
Appeal/PLI





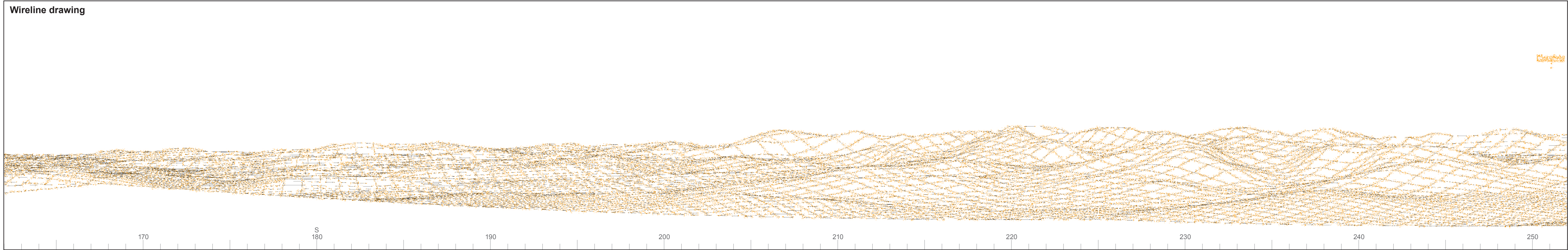
© Crown copyright and database rights 2022 Ordnance Survey data. Licence number: 0100051673





Baseline photograph

This image provides landscape and visual context only



© Crown copyright and database rights 2022 Ordnance Survey data. Licence number: 0100051673



OS reference: 259441E 597991N	Horizontal field of view: 90° (cylindrical projection)	Camera: NIKON D750	Photography Date: 01/04/2022
AOD: 796 m	Principal distance: 522 mm	Lens: 50mm Fixed Focal Length	Photography Time: 12:25:00
Direction of view: 207°	Paper size: 841 x 297 mm (half A1)	Camera height: 1.5 m	
Nearest turbine: 19.1 km	Correct printed image size: 820 x 260 mm		

Wind Farm Developments key (by status):

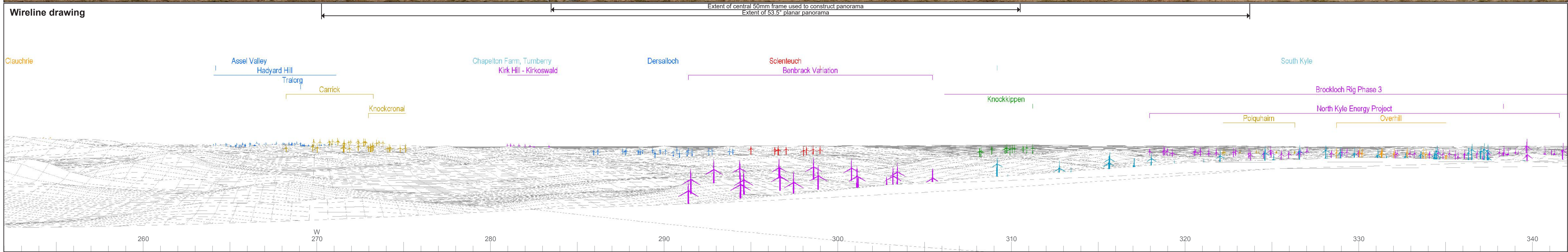
Proposed scheme	Application
Operational	Scoping
Under construction	Appeal/PLI
Consented	





Baseline photograph

This image provides landscape and visual context only



Wireline drawing

Extent of central 50mm frame used to construct panorama  
Extent of 53.5° planar panorama

Clauchrie

Assel Valley  
Hadyard Hill  
Tralorg  
Carrick  
Knockcronal

Chapelton Farm, Turnberry  
Kirk Hill - Kirkoswald

Dersalloch

Scienteuch  
Benbrack Variation

South Kyle

Knockkippen

Polquhairn

Brockloch Rig Phase 3

North Kyle Energy Project

Overhill

OS reference: 259441E 597991N  
AOD: 796 m  
Direction of view: 297°  
Nearest turbine: 19.1 km

Horizontal field of view: 90° (cylindrical projection)  
Principal distance: 522 mm  
Paper size: 841 x 297 mm (half A1)  
Correct printed image size: 820 x 260 mm

Camera: NIKON D750  
Lens: 50mm Fixed Focal Length  
Camera height: 1.5 m

Photography Date: 01/04/2022  
Photography Time: 12:25:00

Wind Farm Developments key  
(by status):

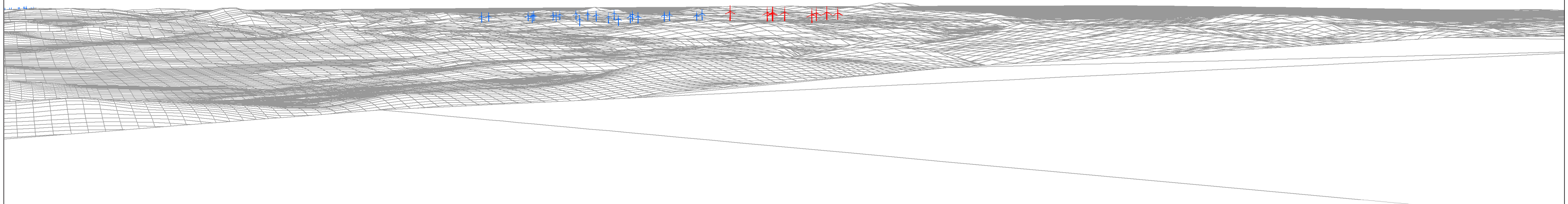
Proposed scheme (red)  
Operational (blue)  
Under construction (green)  
Consented (purple)

Application Scoping (orange)  
Appeal/PLI (yellow)





1 4 8 3 2 9 7 6 5



Wireline drawing

View flat at a comfortable arm's length

OS reference: 259441E 597991N  
 AOD: 796 m  
 Direction of view: 297°  
 Nearest turbine: 19.1 km

Horizontal field of view: 53.5° (planar projection)  
 Principal distance: 812.5 mm  
 Paper size: 841 x 297 mm (half A1)  
 Correct printed image size: 820 x 260 mm

Wind Farm Developments key  
 (by status):

Proposed scheme  
 Operational



© Crown copyright and database rights 2022 Ordnance Survey data. Licence number: 0100051673





Photomontage

View flat at a comfortable arm's length



OS reference: 259441E 597991N  
AOD: 796 m  
Direction of view: 297°  
Nearest turbine: 19.1 km

Horizontal field of view: 53.5° (planar projection)  
Principal distance: 812.5 mm  
Paper size: 841 x 297 mm (half A1)  
Correct printed image size: 820 x 260 mm

Camera: NIKON D750  
Lens: 50mm Fixed Focal Length  
Camera height: 1.5 m

Photography Date: 01/04/2022  
Photography Time: 12:25:00

Scienteuch Wind Farm  
**Figure: 5.2.16f**  
**Viewpoint 16: Cairnsmore of Carsphairn**