

Scienteuch Wind Farm LVIA for RES

Figure 5.2.12: Viewpoint 12 - B7045 near Kirkmichael

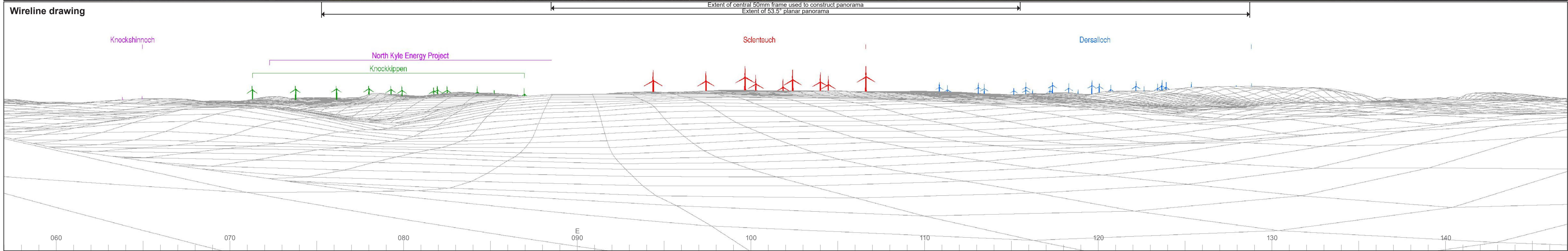
© Crown copyright and database rights 2022 Ordnance Survey 0100031673

CB:XX EB:nunn_LUC FIG52-X_11507_VP_Maps_Double_A3L 05/07/2022 Source:



Baseline photograph

This image provides landscape and visual context only



OS reference: 233760E 608819N
AOD: 64 m
Direction of view: 102°
Nearest turbine: 6.8 km

Horizontal field of view: 90° (cylindrical projection)
Principal distance: 522 mm
Paper size: 841 x 297 mm (half A1)
Correct printed image size: 820 x 260 mm

Camera: NIKON D600
Lens: 50mm Fixed Focal Length
Camera height: 1.5 m

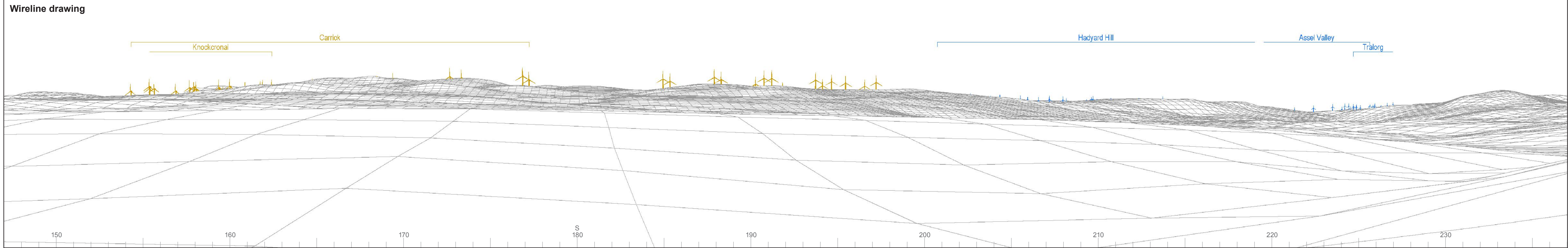
Photography Date: 22/03/2022
Photography Time: 15:01:00

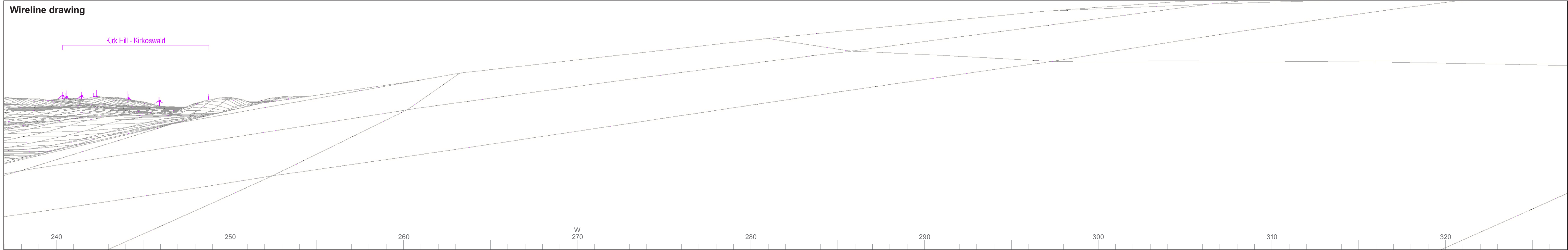
Wind Farm Developments key
(by status):

Proposed scheme
Operational
Under construction
Consented

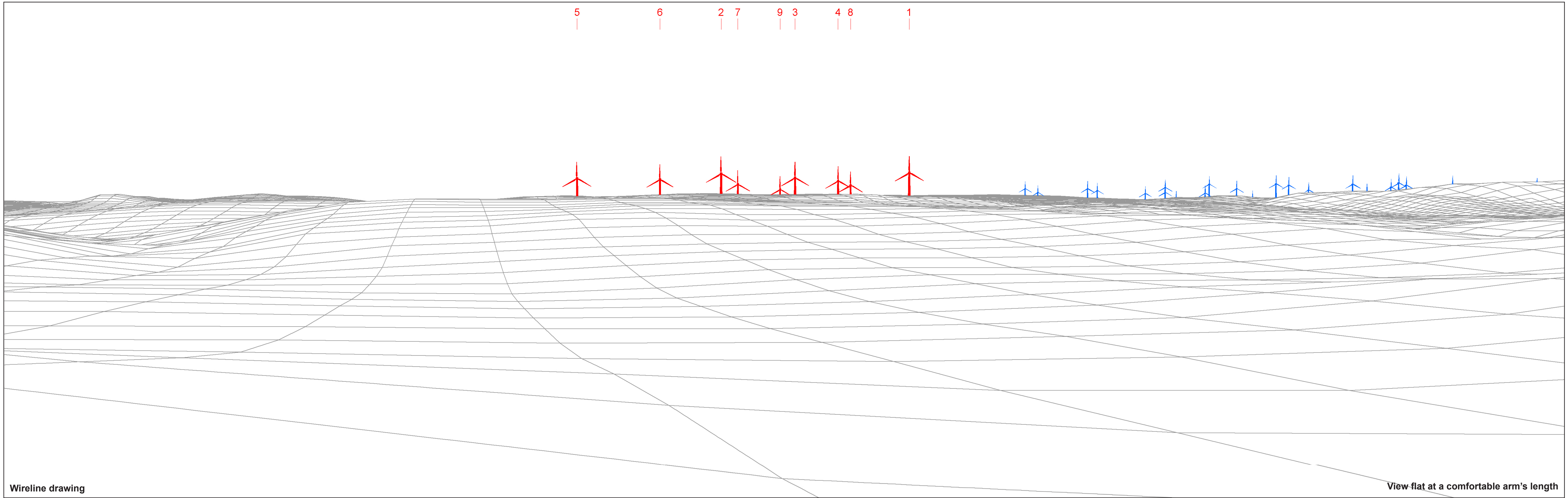
Application
Scoping
Appeal/PLI

Scelenteuch Wind Farm
Figure: 5.2.12a
Viewpoint 12: B7045 near Kirkmichael





5 6 2 7 9 3 4 8 1



Wireline drawing

View flat at a comfortable arm's length

OS reference: 233760E 608819N
 AOD: 64 m
 Direction of view: 102°
 Nearest turbine: 6.8 km

Horizontal field of view: 53.5° (planar projection)
 Principal distance: 812.5 mm
 Paper size: 841 x 297 mm (half A1)
 Correct printed image size: 820 x 260 mm

Wind Farm Developments key
 (by status):

Proposed scheme
 Operational



© Crown copyright and database rights 2022 Ordnance Survey data. Licence number: 0100051673



Photomontage

View flat at a comfortable arm's length



OS reference: 233760E 608819N
AOD: 64 m
Direction of view: 102°
Nearest turbine: 6.8 km

Horizontal field of view: 53.5° (planar projection)
Principal distance: 812.5 mm
Paper size: 841 x 297 mm (half A1)
Correct printed image size: 820 x 260 mm

Camera: NIKON D600
Lens: 50mm Fixed Focal Length
Camera height: 1.5 m

Photography Date: 22/03/2022
Photography Time: 15:01:00

Scienteuch Wind Farm
Figure: 5.2.12e
Viewpoint 12: B7045 near Kirkmichael