

Figure 5.2.11: Viewpoint 11 - Dalmellington




Baseline photograph



This image provides landscape and visual context only

Wireline drawing



OS reference: 248030E 606079N
 AOD: 190 m
 Direction of view: 10°
 Nearest turbine: 5.6 km

Horizontal field of view: 90° (cylindrical projection)
 Principal distance: 522 mm
 Paper size: 841 x 297 mm (half A1)
 Correct printed image size: 820 x 260 mm

Camera: NIKON D600
 Lens: 50mm Fixed Focal Length
 Camera height: 1.5 m

Photography Date: 12/10/2021
 Photography Time: 12:14:00

Wind Farm Developments key
 (by status):

Proposed scheme
 Operational
 Under construction
 Consented

Application
 Scoping
 Appeal/PLI


© Crown copyright and database rights 2022 Ordnance Survey data. Licence number: 0100051673




Baseline photograph

This image provides landscape and visual context only


Wireline drawing



Carrick
Knockronal



1 8 4 9 3 7 2 6 5



Wireline drawing

View flat at a comfortable arm's length



OS reference: 248030E 606079N
 AOD: 190 m
 Direction of view: 280°
 Nearest turbine: 5.6 km

Horizontal field of view: 53.5° (planar projection)
 Principal distance: 812.5 mm
 Paper size: 841 x 297 mm (half A1)
 Correct printed image size: 820 x 260 mm

Wind Farm Developments key
 (by status):

Proposed scheme
 Operational

© Crown copyright and database rights 2022 Ordnance Survey data. Licence number: 0100051673



Photomontage

View flat at a comfortable arm's length



OS reference: 248030E 606079N
AOD: 190 m
Direction of view: 280°
Nearest turbine: 5.6 km

Horizontal field of view: 53.5° (planar projection)
Principal distance: 812.5 mm
Paper size: 841 x 297 mm (half A1)
Correct printed image size: 820 x 260 mm

Camera: NIKON D600
Lens: 50mm Fixed Focal Length
Camera height: 1.5 m

Photography Date: 12/10/2021
Photography Time: 12:14:00

Scienteuch Wind Farm
Figure: 5.2.11e
Viewpoint 11: Dalmellington



Photomontage: Minimum Intensity Aviation Hub lighting shown at 100 candelas

View flat at a comfortable arm's length



OS reference: 248030E 606079N
 AOD: 190 m
 Direction of view: 280°
 Nearest turbine: 5.6 km

Horizontal field of view: 53.5° (planar projection)
 Principal distance: 812.5 mm
 Paper size: 841 x 297 mm (half A1)
 Correct printed image size: 820 x 260 mm

Camera: NIKON D600
 Lens: 50mm Fixed Focal Length
 Camera height: 1.5 m

Photography Date: 14/05/2022
 Photography Time: 22:27:00



Photomontage: Maximum Intensity Aviation Hub lighting shown at 1000 candelas

View flat at a comfortable arm's length



OS reference: 248030E 606079N
 AOD: 190 m
 Direction of view: 280°
 Nearest turbine: 5.6 km

Horizontal field of view: 53.5° (planar projection)
 Principal distance: 812.5 mm
 Paper size: 841 x 297 mm (half A1)
 Correct printed image size: 820 x 260 mm

Camera: NIKON D600
 Lens: 50mm Fixed Focal Length
 Camera height: 1.5 m

Photography Date: 14/05/2022
 Photography Time: 22:27:00