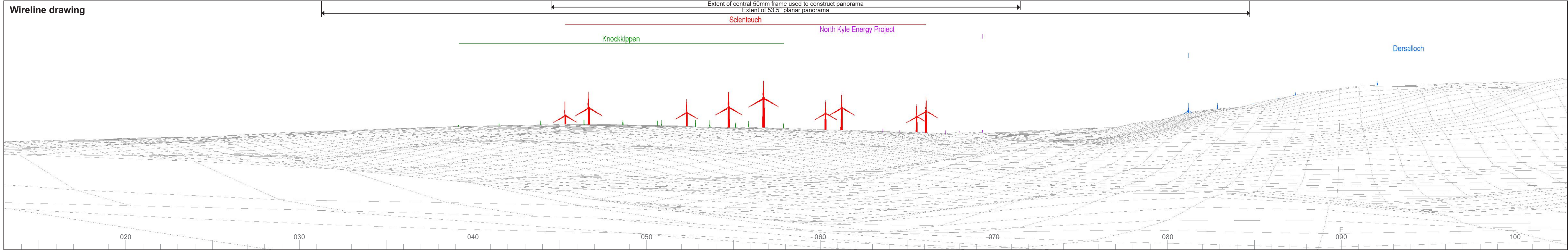




Baseline photograph

This image provides landscape and visual context only



Wireline drawing

Extent of central 50mm frame used to construct panorama
Extent of 53.5° planar panorama

Scienteuch North Kyle Energy Project

Knockkippen

Dersalloch

020 030 040 050 060 070 080 090 100



OS reference: 236987E 604445N
AOD: 154 m
Direction of view: 58°
Nearest turbine: 4.3 km

Horizontal field of view: 90° (cylindrical projection)
Principal distance: 522 mm
Paper size: 841 x 297 mm (half A1)
Correct printed image size: 820 x 260 mm

Camera: NIKON D600
Lens: 50mm Fixed Focal Length
Camera height: 1.5 m

Photography Date: 12/10/2021
Photography Time: 14:46:00

Wind Farm Developments key
(by status):

Proposed scheme
Operational
Under construction
Consented

Application
Scoping
Appeal/PLI

Scienteuch Wind Farm

Figure: 5.2.9a

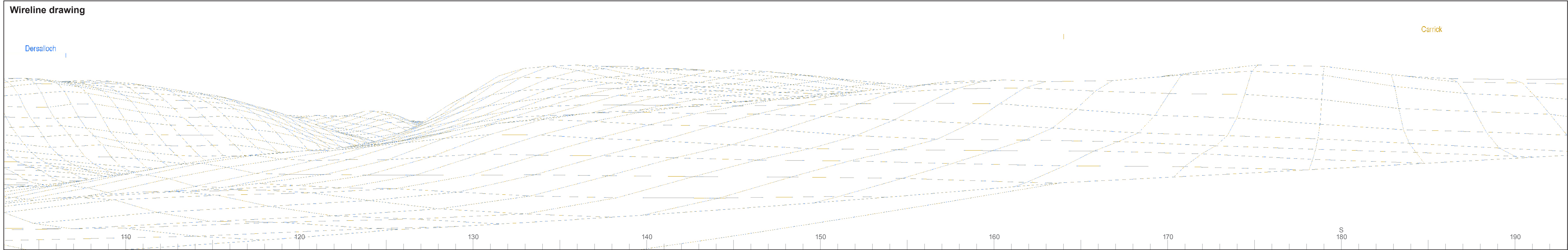
Viewpoint 9: Minor road west of Straiton

© Crown copyright and database rights 2022 Ordnance Survey data. Licence number: 0100051673



Baseline photograph

This image provides landscape and visual context only

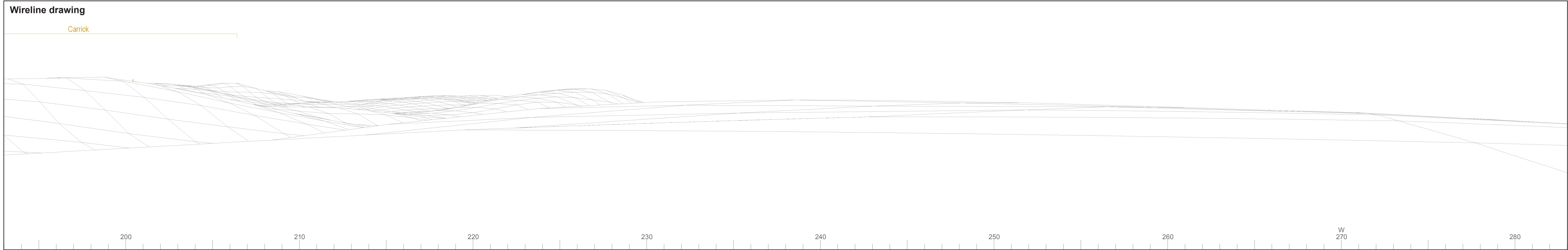


Scienteuch Wind Farm
Figure: 5.2.9b
Viewpoint 9: Minor road west of Straiton



Baseline photograph

This image provides landscape and visual context only




OS reference: 236987E 604445N	Horizontal field of view: 90° (cylindrical projection)	Camera: NIKON D600	Photography Date: 12/10/2021
AOD: 154 m	Principal distance: 522 mm	Lens: 50mm Fixed Focal Length	Photography Time: 14:46:00
Direction of view: 238°	Paper size: 841 x 297 mm (half A1)	Camera height: 1.5 m	
Nearest turbine: 4.3 km	Correct printed image size: 820 x 260 mm		

Wind Farm Developments key
(by status):

Proposed scheme	Application
Operational	Scoping
Under construction	Appeal/PLI
Consented	

© Crown copyright and database rights 2022 Ordnance Survey data. Licence number: 0100051673



Wireline drawing

View flat at a comfortable arm's length

OS reference: 236987E 604445N
 AOD: 154 m
 Direction of view: 58°
 Nearest turbine: 4.3 km

Horizontal field of view: 53.5° (planar projection)
 Principal distance: 812.5 mm
 Paper size: 841 x 297 mm (half A1)
 Correct printed image size: 820 x 260 mm

Wind Farm Developments key
 (by status):

Proposed scheme
 Operational



Scientech Wind Farm

Figure: 5.2.9d
 Viewpoint 9: Minor road west of Straiton

© Crown copyright and database rights 2022 Ordnance Survey data. Licence number: 0100051673



Photomontage

View flat at a comfortable arm's length



OS reference: 236987E 604445N
AOD: 154 m
Direction of view: 58°
Nearest turbine: 4.3 km

Horizontal field of view: 53.5° (planar projection)
Principal distance: 812.5 mm
Paper size: 841 x 297 mm (half A1)
Correct printed image size: 820 x 260 mm

Camera: NIKON D600
Lens: 50mm Fixed Focal Length
Camera height: 1.5 m

Photography Date: 12/10/2021
Photography Time: 14:46:00

Scienteuch Wind Farm

Figure: 5.2.9e

Viewpoint 9: Minor road west of Straiton