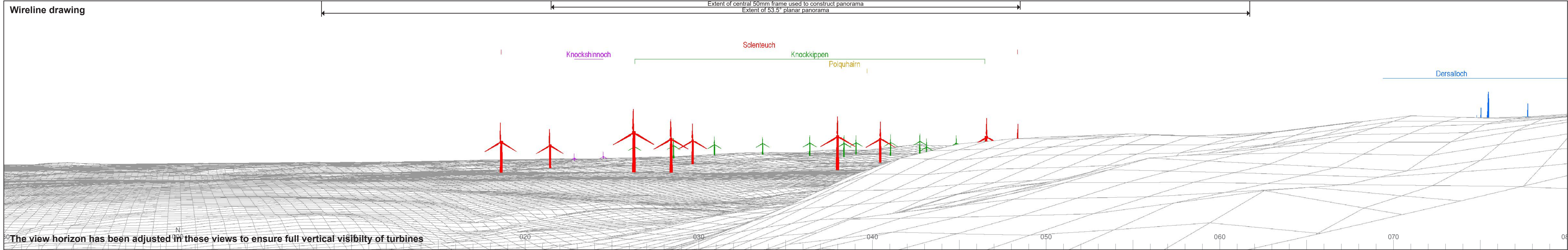




Baseline photograph

This image provides landscape and visual context only



Wireline drawing

Extent of central 50mm frame used to construct panorama  
Extent of 53.5° planar panorama

The view horizon has been adjusted in these views to ensure full vertical visibility of turbines



OS reference: 239169E 603968N  
AOD: 322 m  
Direction of view: 35°  
Nearest turbine: 3.1 km

Horizontal field of view: 90° (cylindrical projection)  
Principal distance: 522 mm  
Paper size: 841 x 297 mm (half A1)  
Correct printed image size: 820 x 260 mm

Camera: NIKON D600  
Lens: 50mm Fixed Focal Length  
Camera height: 1.5 m

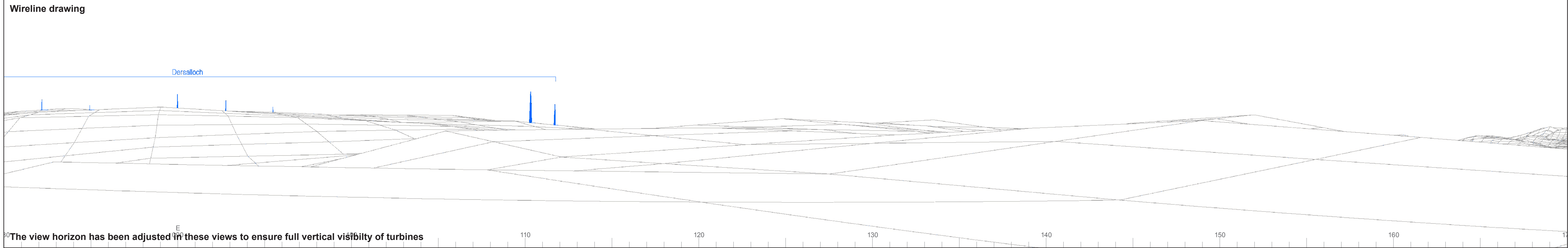
Photography Date: 12/10/2021  
Photography Time: 14:01:00

Wind Farm Developments key  
(by status):

Proposed scheme  
Operational  
Under construction  
Consented

Application  
Scoping  
Appeal/PLI

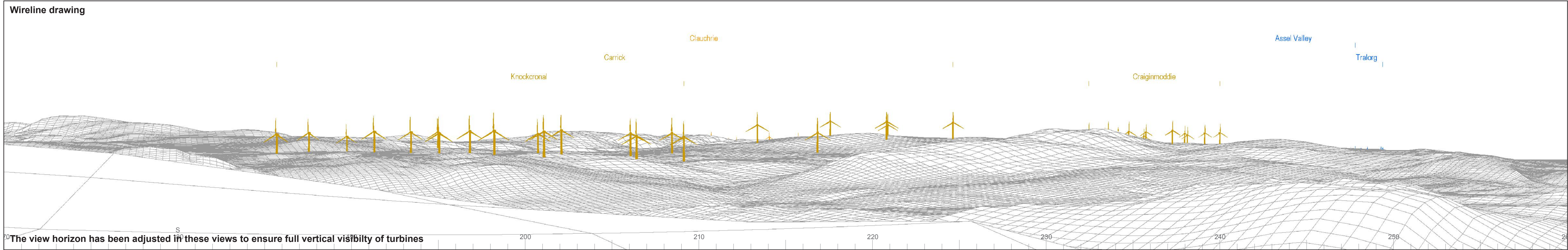
© Crown copyright and database rights 2022 Ordnance Survey data. Licence number: 0100051673





Baseline photograph

This image provides landscape and visual context only




The view horizon has been adjusted in these views to ensure full vertical visibility of turbines

© Crown copyright and database rights 2022 Ordnance Survey data. Licence number: 0100051673



Baseline photograph

This image provides landscape and visual context only




Wireline drawing

Chapelton Farm, Turnberry  
Kirk Hill - Kirkoswald

The view horizon has been adjusted in these views to ensure full vertical visibility of turbines

© Crown copyright and database rights 2022 Ordnance Survey data. Licence number: 0100051673

© Crown copyright and database rights 2022 Ordnance Survey data. Licence number: 0100051673



Wireline drawing

View flat at a comfortable arm's length



OS reference:	239169E 603968N	Horizontal field of view:	53.5° (planar projection)
AOD:	322 m	Principal distance:	812.5 mm
Direction of view:	35°	Paper size:	841 x 297 mm (half A1)
Nearest turbine:	3.1 km	Correct printed image size:	820 x 260 mm

Wind Farm Developments key  
(by status):

Proposed scheme  
Operational

Scienteuch Wind Farm  
**Figure: 5.2.7e**  
Viewpoint 7: Colonel Hunter Blair's Monument



Photomontage - showing proposed felling and access tracks

View flat at a comfortable arm's length



OS reference: 239169E 603968N  
AOD: 322 m  
Direction of view: 35°  
Nearest turbine: 3.1 km

Horizontal field of view: 53.5° (planar projection)  
Principal distance: 812.5 mm  
Paper size: 841 x 297 mm (half A1)  
Correct printed image size: 820 x 260 mm

Camera: NIKON D600  
Lens: 50mm Fixed Focal Length  
Camera height: 1.5 m

Photography Date: 12/10/2021  
Photography Time: 14:01:00