


Scienteuch Wind Farm LVIA for RES

Figure 5.2.5: Viewpoint 5 - Auchenroy Hill

CB-XX-EB-nunn_j_LUC-FIG52-X-11507_VP-Maps_Double_A3L-05/07/2022 Source:



OS reference: 244545E 605595N
 AOD: 364 m
 Direction of view: 27°
 Nearest turbine: 2.4 km

Horizontal field of view: 90° (cylindrical projection)
 Principal distance: 522 mm
 Paper size: 841 x 297 mm (half A1)
 Correct printed image size: 820 x 260 mm

Camera: NIKON D750
 Lens: 50mm Fixed Focal Length
 Camera height: 1.5 m

Photography Date: 01/04/2022
 Photography Time: 15:47:00

Wind Farm Developments key
 (by status):

Proposed scheme
 Operational
 Under construction
 Consented

Application
 Scoping
 Appeal/PLI

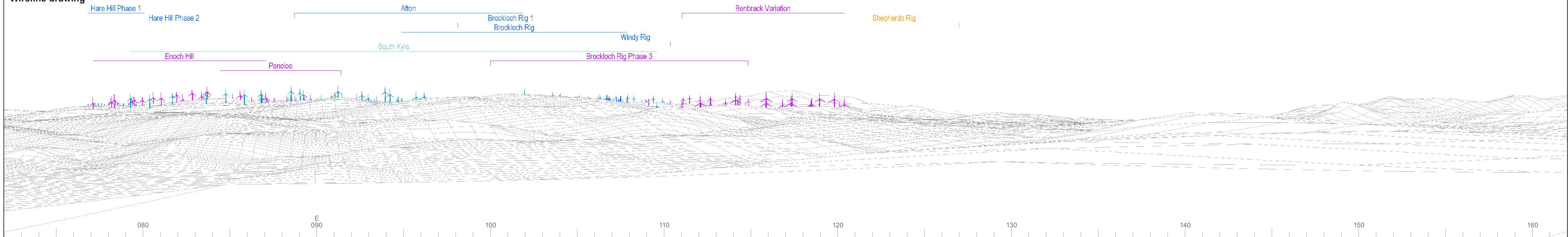
© Crown copyright and database rights 2022 Ordnance Survey data. Licence number: 0100051673



Baseline photograph

This image provides landscape and visual context only

Wireline drawing



OS reference: 244545E 605595N
 AOD: 364 m
 Direction of view: 117°
 Nearest turbine: 2.4 km

Horizontal field of view: 90° (cylindrical projection)
 Principal distance: 522 mm
 Paper size: 841 x 297 mm (half A1)
 Correct printed image size: 820 x 260 mm

Camera: NIKON D750
 Lens: 50mm Fixed Focal Length
 Camera height: 1.5 m


Photography Date: 01/04/2022
 Photography Time: 15:47:00

Wind Farm Developments key
 (by status):

Proposed scheme
 Operational
 Under construction
 Consented

Application
 Scoping
 Appeal/PLI

© Crown copyright and database rights 2022 Ordnance Survey data Licence number: 0100051673



OS reference: 244545E 605595N
 AOD: 364 m
 Direction of view: 207°
 Nearest turbine: 2.4 km

Horizontal field of view: 90° (cylindrical projection)
 Principal distance: 522 mm
 Paper size: 841 x 297 mm (half A1)
 Correct printed image size: 820 x 260 mm

Camera: NIKON D750
 Lens: 50mm Fixed Focal Length
 Camera height: 1.5 m

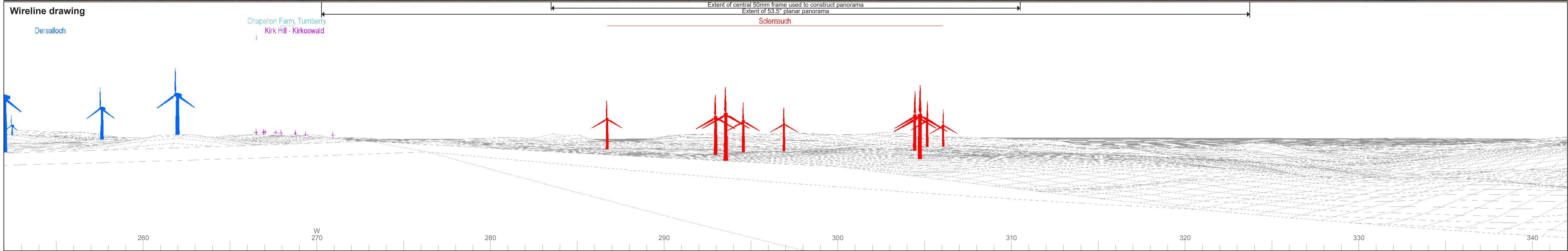
Photography Date: 01/04/2022
 Photography Time: 15:47:00

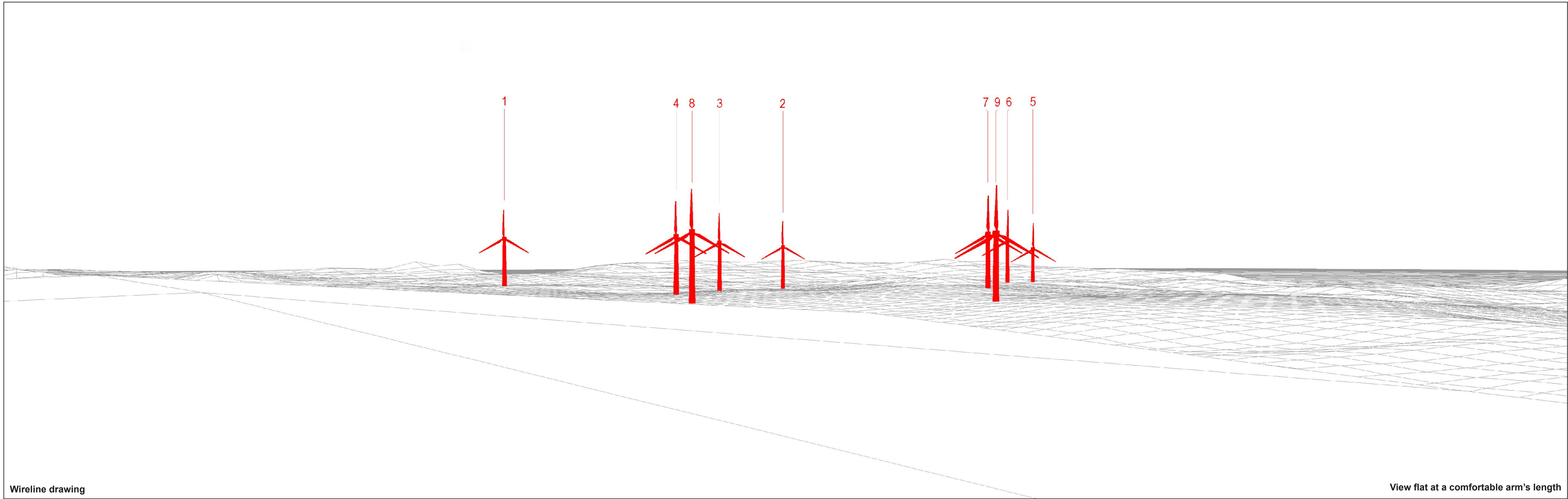
Wind Farm Developments key (by status):

Proposed scheme
 Operational
 Under construction
 Consented

Application Scoping
 Appeal/PLI

© Crown copyright and database rights 2022 Ordnance Survey data. Licence number: 0100051673





Wireline drawing

View flat at a comfortable arm's length

OS reference: 244545E 605595N
 AOD: 364 m
 Direction of view: 297°
 Nearest turbine: 2.4 km

Horizontal field of view: 53.5° (planar projection)
 Principal distance: 812.5 mm
 Paper size: 841 x 297 mm (half A1)
 Correct printed image size: 820 x 260 mm

Wind Farm Developments key
 (by status):

Proposed scheme
 Operational



© Crown copyright and database rights 2022 Ordnance Survey data Licence number: 0100051673



Photomontage - showing proposed felling, access tracks and position of proposed BESS and Substation Compound

View flat at a comfortable arm's length



OS reference: 244545E 605595N
AOD: 364 m
Direction of view: 297°
Nearest turbine: 2.4 km

Horizontal field of view: 53.5° (planar projection)
Principal distance: 812.5 mm
Paper size: 841 x 297 mm (half A1)
Correct printed image size: 820 x 260 mm

Camera: NIKON D600
Lens: 50mm Fixed Focal Length
Camera height: 1.5 m

Photography Date: 01/04/2022
Photography Time: 15:47:00