

Scientech Wind Farm LVIA for RES

**Figure 5.2.3: Viewpoint 3 - Waterside North End**

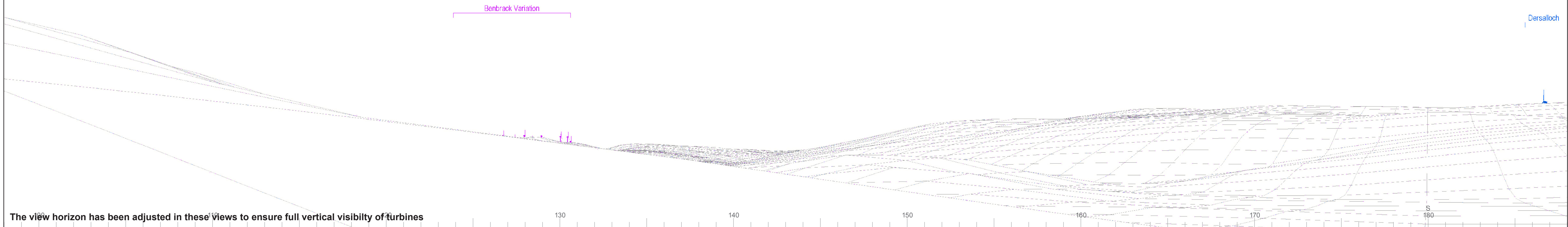
CB:XX EB:nunn\_J LUC FIG52-X\_11507\_VP\_Maps\_Double\_A3L 05/07/2022 Source:



Baseline photograph

This image provides landscape and visual context only

Wireline drawing



The view horizon has been adjusted in these views to ensure full vertical visibility of turbines



OS reference: 243599E 608855N  
 AOD: 177 m  
 Direction of view: 143°  
 Nearest turbine: 2.2 km

Horizontal field of view: 90° (cylindrical projection)  
 Principal distance: 522 mm  
 Paper size: 841 x 297 mm (half A1)  
 Correct printed image size: 820 x 260 mm

Camera: NIKON D600  
 Lens: 50mm Fixed Focal Length  
 Camera height: 1.5 m

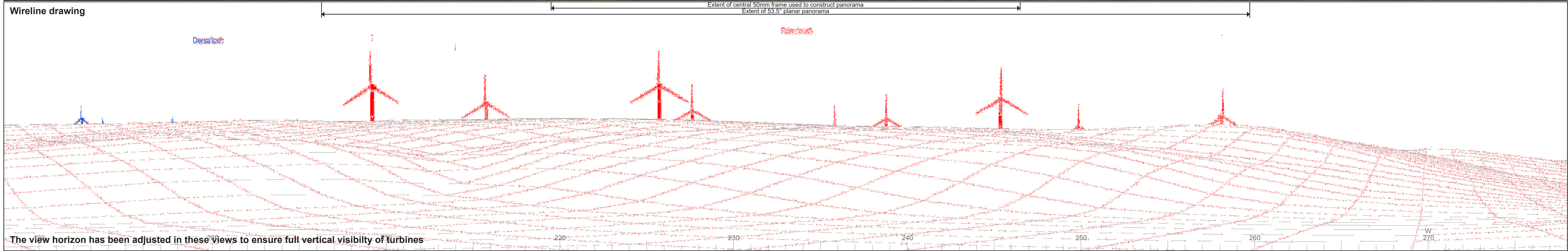
Photography Date: 12/10/2021  
 Photography Time: 11:47:00


Wind Farm Developments key (by status):

Proposed scheme  
 Operational  
 Under construction  
 Consented

Application  
 Scoping  
 Appeal/PLI

© Crown copyright and database rights 2022 Ordnance Survey data. Licence number: 0100051673





Wireline drawing

View flat at a comfortable arm's length



OS reference: 243599E 608855N  
 AOD: 177 m  
 Direction of view: 233°  
 Nearest turbine: 2.2 km

Horizontal field of view: 53.5° (planar projection)  
 Principal distance: 812.5 mm  
 Paper size: 841 x 297 mm (half A1)  
 Correct printed image size: 820 x 260 mm

Wind Farm Developments key  
 (by status):  
 Proposed scheme  
 Operational

Scienteuch Wind Farm  
 Figure: 5.2.3c  
 Viewpoint 3: Waterside North End

© Crown copyright and database rights 2022 Ordnance Survey data. Licence number: 0100051673



Photomontage

View flat at a comfortable arm's length



OS reference:	243599E 608855N	Horizontal field of view:	53.5° (planar projection)	Camera:	NIKON D600	Photography Date:	12/10/2021
AOD:	177 m	Principal distance:	812.5 mm	Lens:	50mm Fixed Focal Length	Photography Time:	11:47:00
Direction of view:	233°	Paper size:	841 x 297 mm (half A1)	Camera height:	1.5 m		
Nearest turbine:	2.2 km	Correct printed image size:	820 x 260 mm				

Scienteuch Wind Farm  
Figure: 5.2.3d  
Viewpoint 3: Waterside North End