








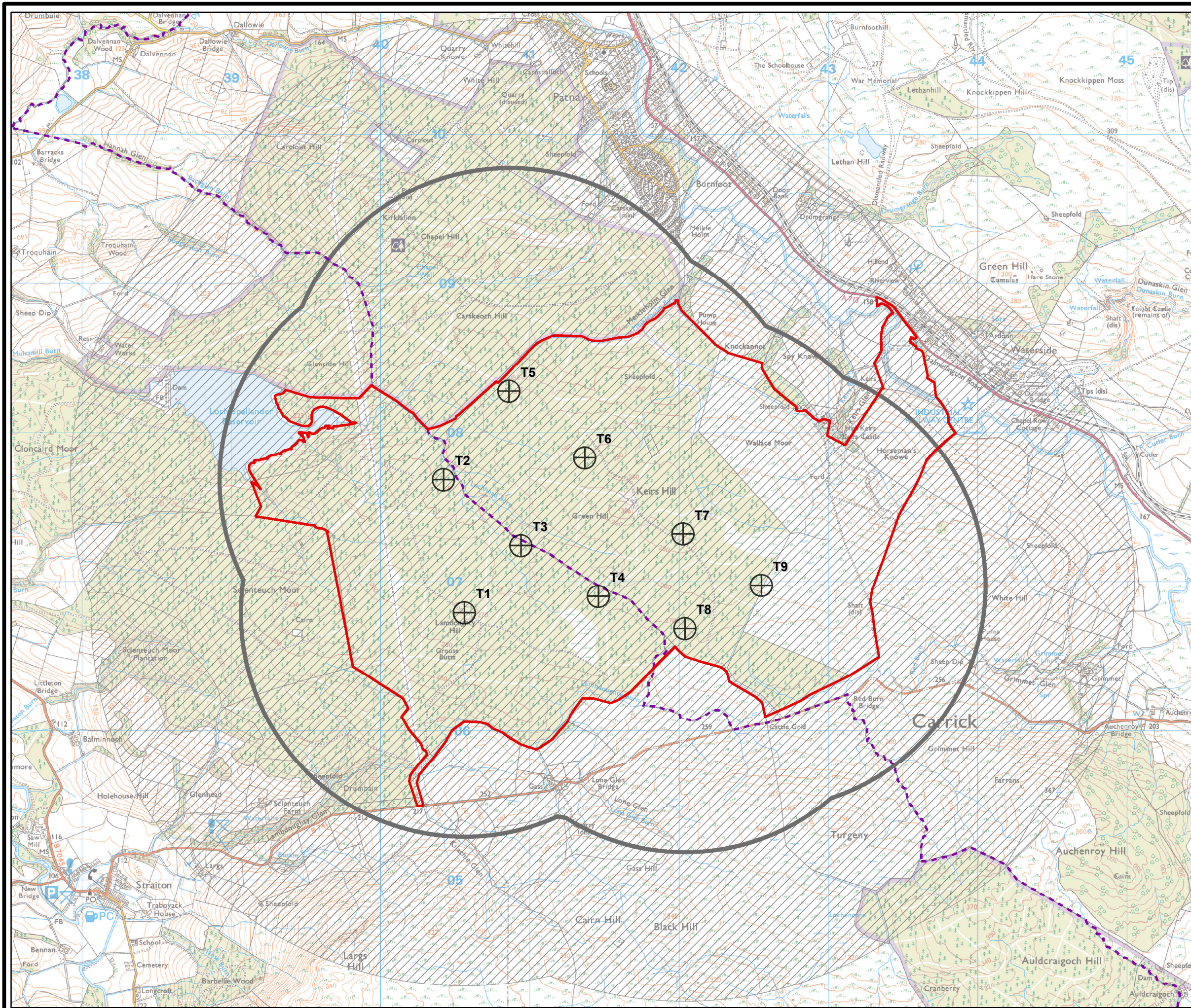
SCLENTEUCH

Figure 15.1

SHADOW FLICKER ASSESSMENT AREA

© CROWN COPYRIGHT, ALL RIGHTS RESERVED.
2022 LICENCE NUMBER 0100031673.

-  Turbine Locations
-  Site Boundary
-  Council Boundary South / East Ayrshire
-  10RD Radius
-  2.5km Radius



| | | | |
|--------------------------------|-----|--------------|------------|
| LAYOUT DWG | N/A | T-LAYOUT NO. | PSC0sc1026 |
| DRAWING NUMBER | | | |
| 03896-RES-IMP-DR-TE-004 | | | |

SCALE - 1:25,000 @ A3

ENVIRONMENTAL STATEMENT & PLANNING APPLICATION 2022

THIS DRAWING IS THE PROPERTY OF RENEWABLE ENERGY SYSTEMS LTD. AND NO REPRODUCTION MAY BE MADE IN WHOLE OR IN PART WITHOUT PERMISSION